


⊙ = CAMP DETOURS



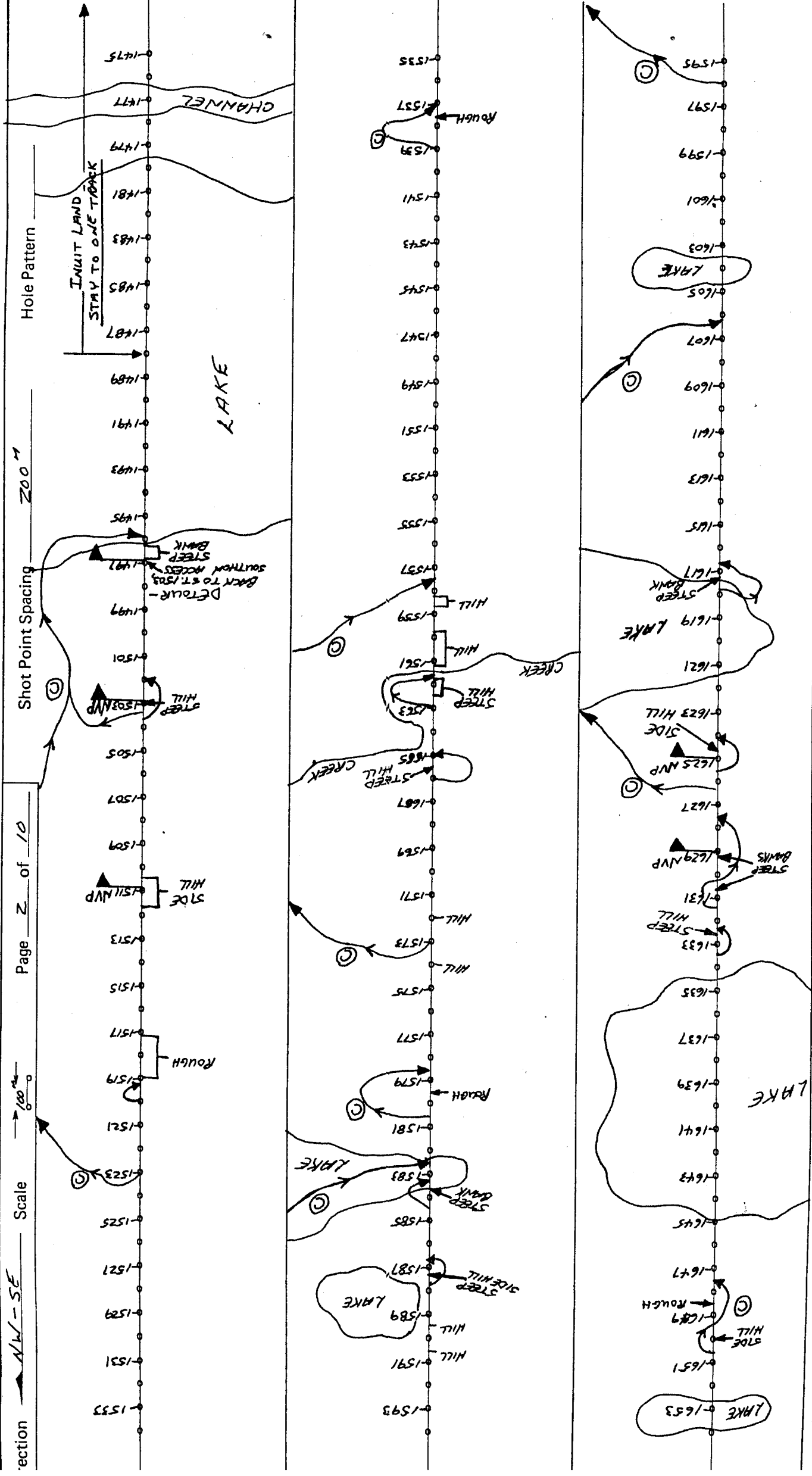
Line 1 Client

Comp. By R. DENNING

Date 10/03

19 86

Party 179-651



Traverse Stn. EX - Existing Line NC - Newcut Line XD - Ditching Req'd.

Property Bdy. (unfenced) - - - - - Property Bdy. (fenced) - x - x

Railroad - - - - - Helipoint (H)

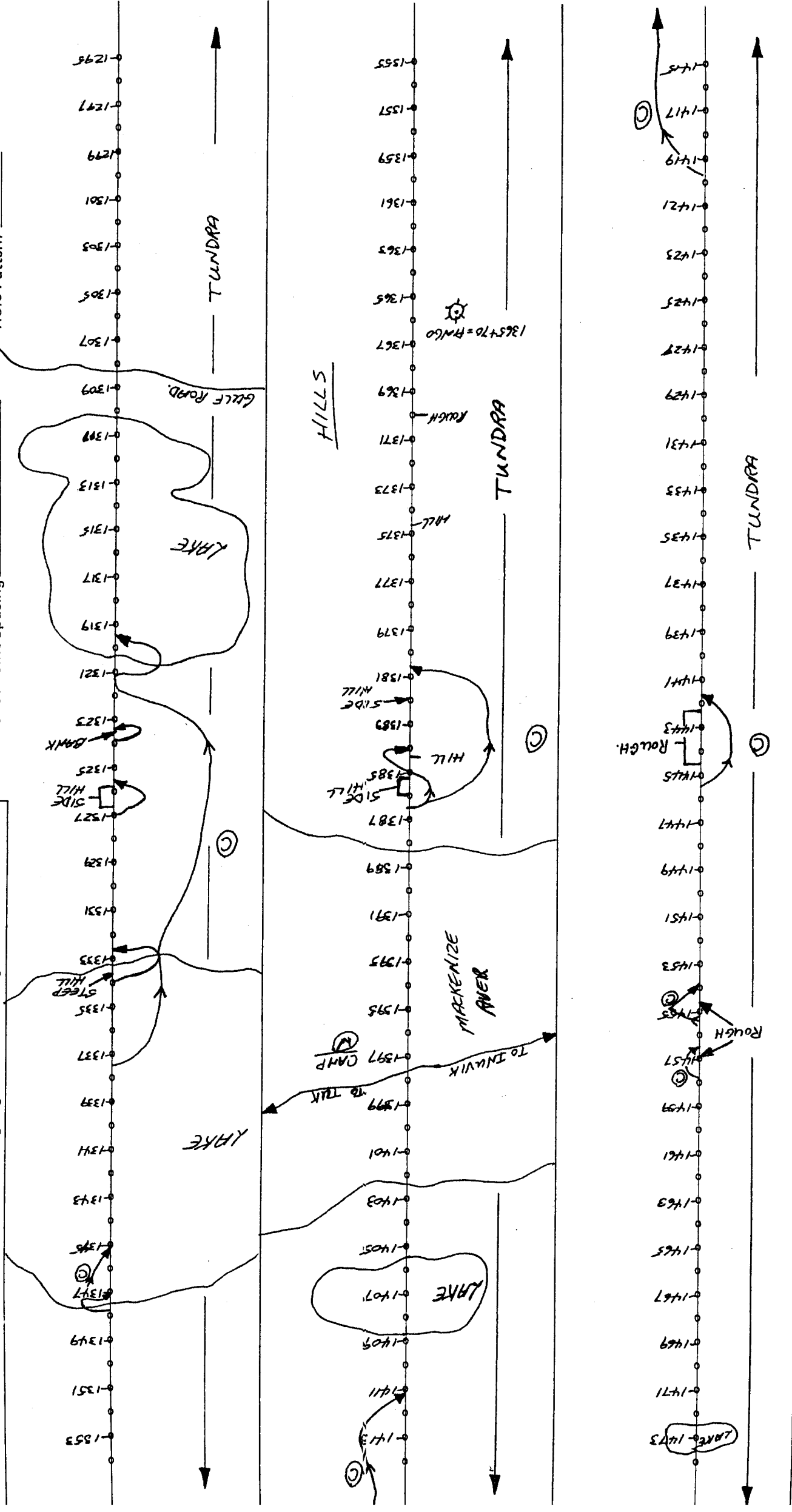
Airstrip (A)

Campsite (C)

River (R)

Creek (C)

Old Seismic Line (S)



Line No. LINE 1 Client _____

Comp. By P. DENNING

Date 17/03

Party 179-651

19 86

Direction NN-SE Scale 1:1000 Shot Point Spacing 200M

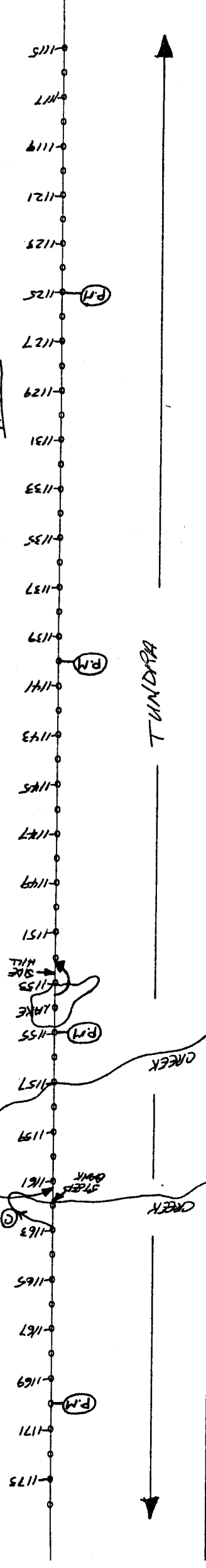
Page 4 of 10

Hole Pattern _____

HILLS

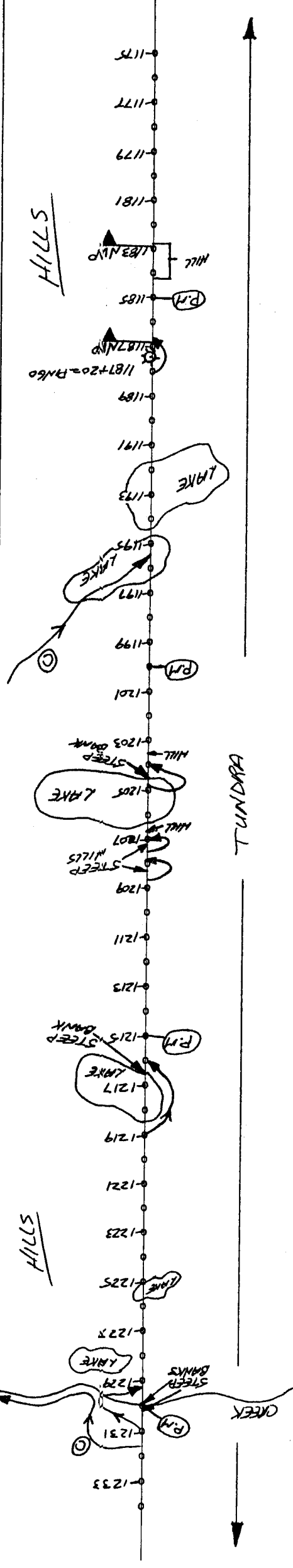
HILL SIDE

HILLS



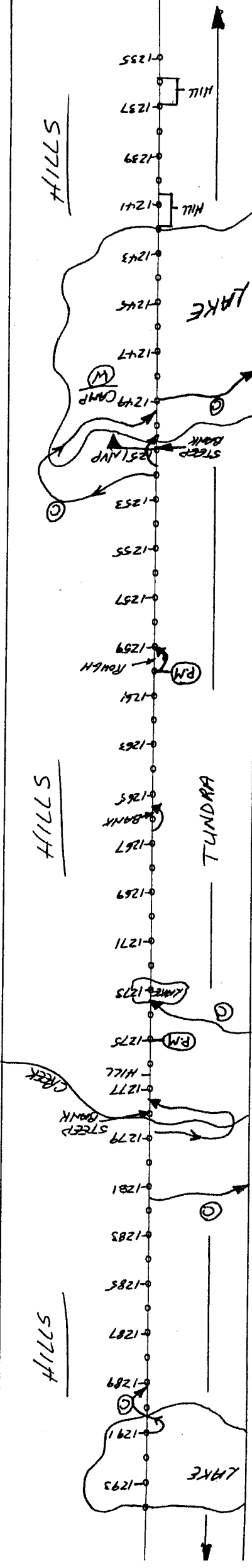
HILLS

HILLS



HILLS

HILLS



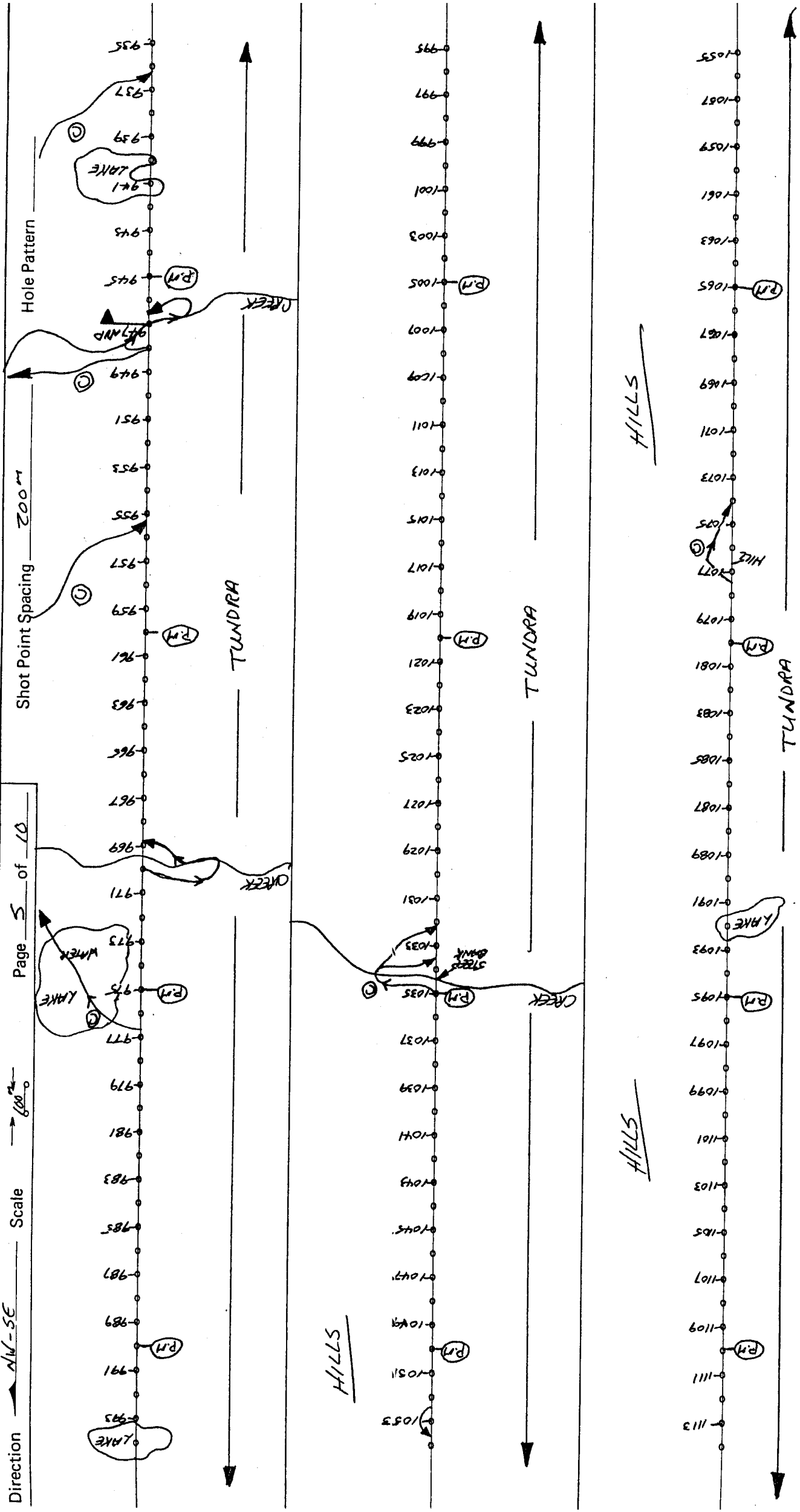
- Traverse Stn. EX - Existing Line NC - Newcut Line XD - + Ditching Req'd.
- Creek
- River
- Campsite
- Airstrip
- Heliport
- Railroad
- Property Bdy. (unfenced)
- Property Bdy. (fenced)
- Old Seismic Line



Direction NW-SE Scale 1:600 Page 5 of 10

Shot Point Spacing 200m

Hole Pattern



Line No. L1NE1

Client _____

Comp. By R. DENNING

Date 24/03

19 86

Party 179-651

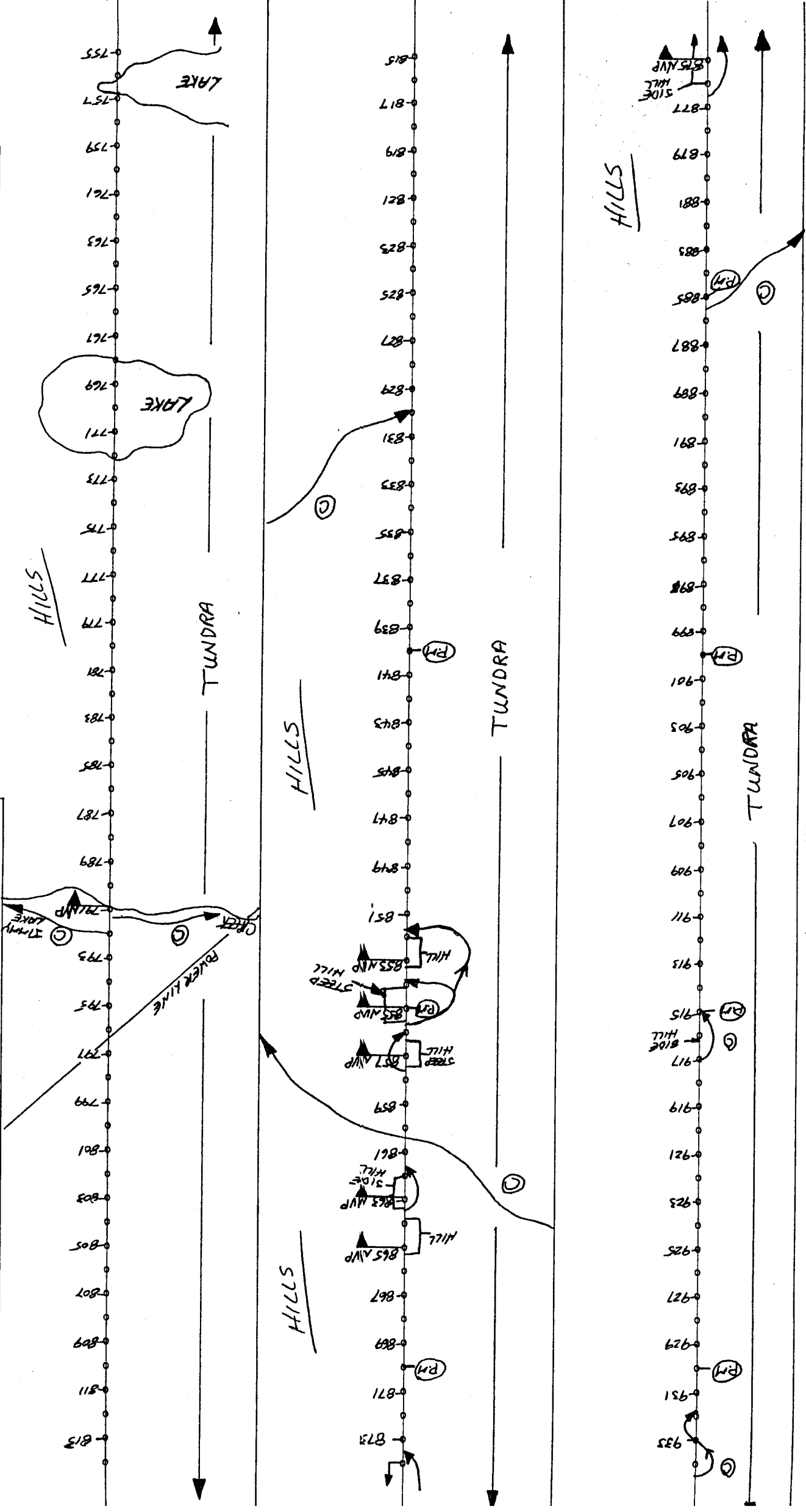
Section NW-SE

Scale 1:600

Page 6 of 10

Shot Point Spacing 200m

Hole Pattern _____



Traverse Stn. EX - Existing Line NC - Newcut Line XD - + Ditching Req'd. Creek River Campsite Airstrip Helipoint Railroad Property Bdy. (unfenced) Property Bdy. (fenced)

Line No. LAKE 1 Client _____

Comp. By R. DENNING

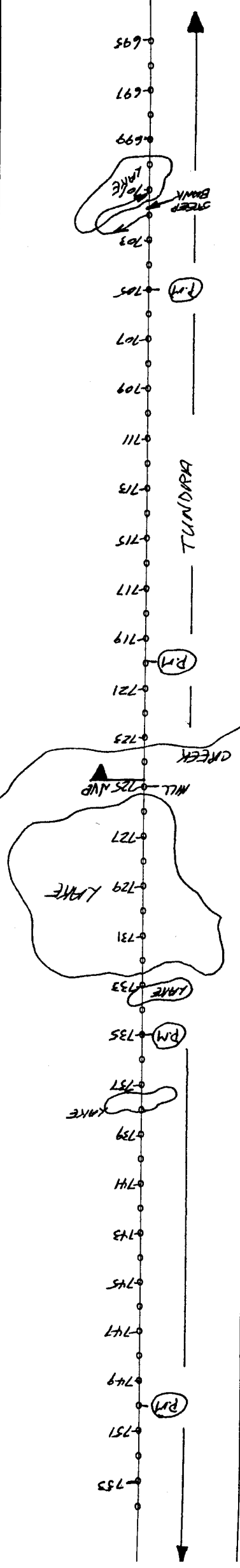

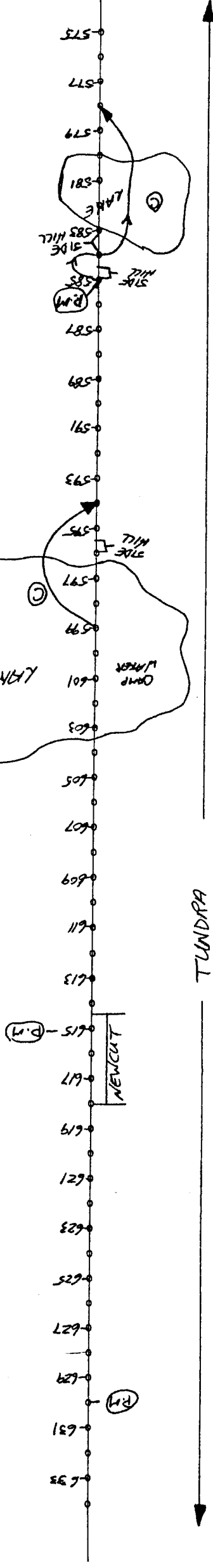
Date 27/03

Party 17A-651

Direction NW-SE Scale 1:600 Page 7 of 10

Shot Point Spacing 200M

Hole Pattern _____

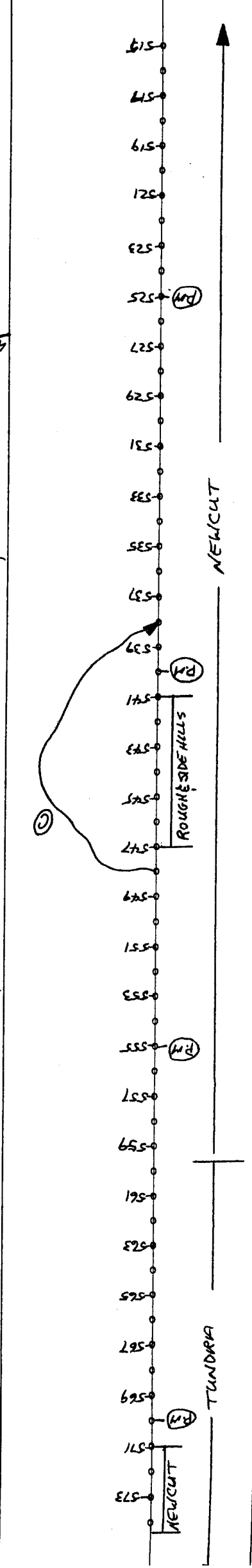
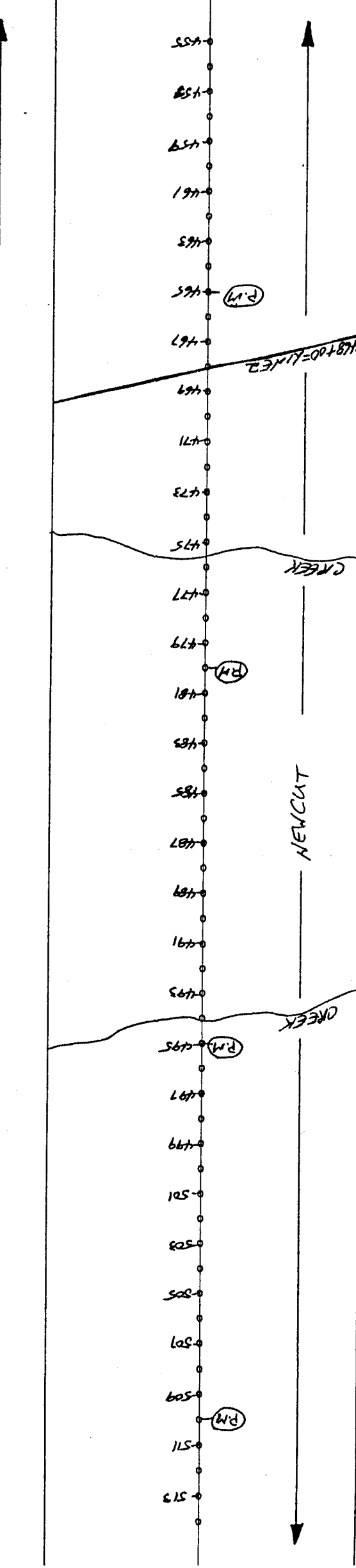
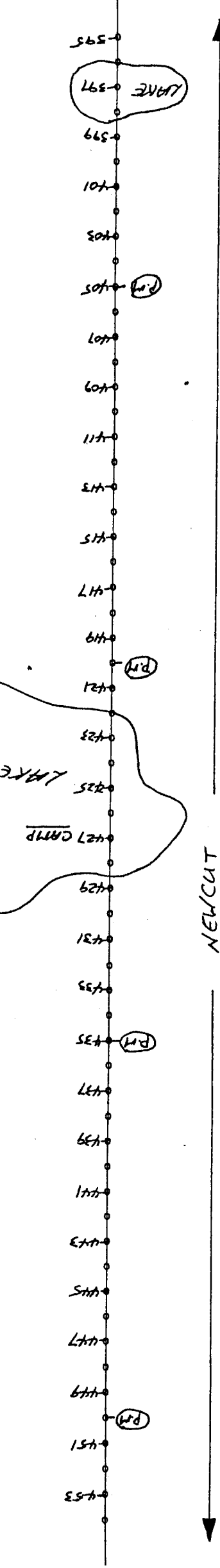


Traverse Stn. EX - Existing Line NC - Newcut Line XD - + Ditching Req'd.

Legend: River Creek Campsite Airstrip Heliport Railroad Property Bdy. (unfenced) Property Bdy. (fenced) Old Seismic Line

Traverse No. LINE 1 Client _____ Comp. By R. DENNING Date 28/03 19 86 Party 179-651

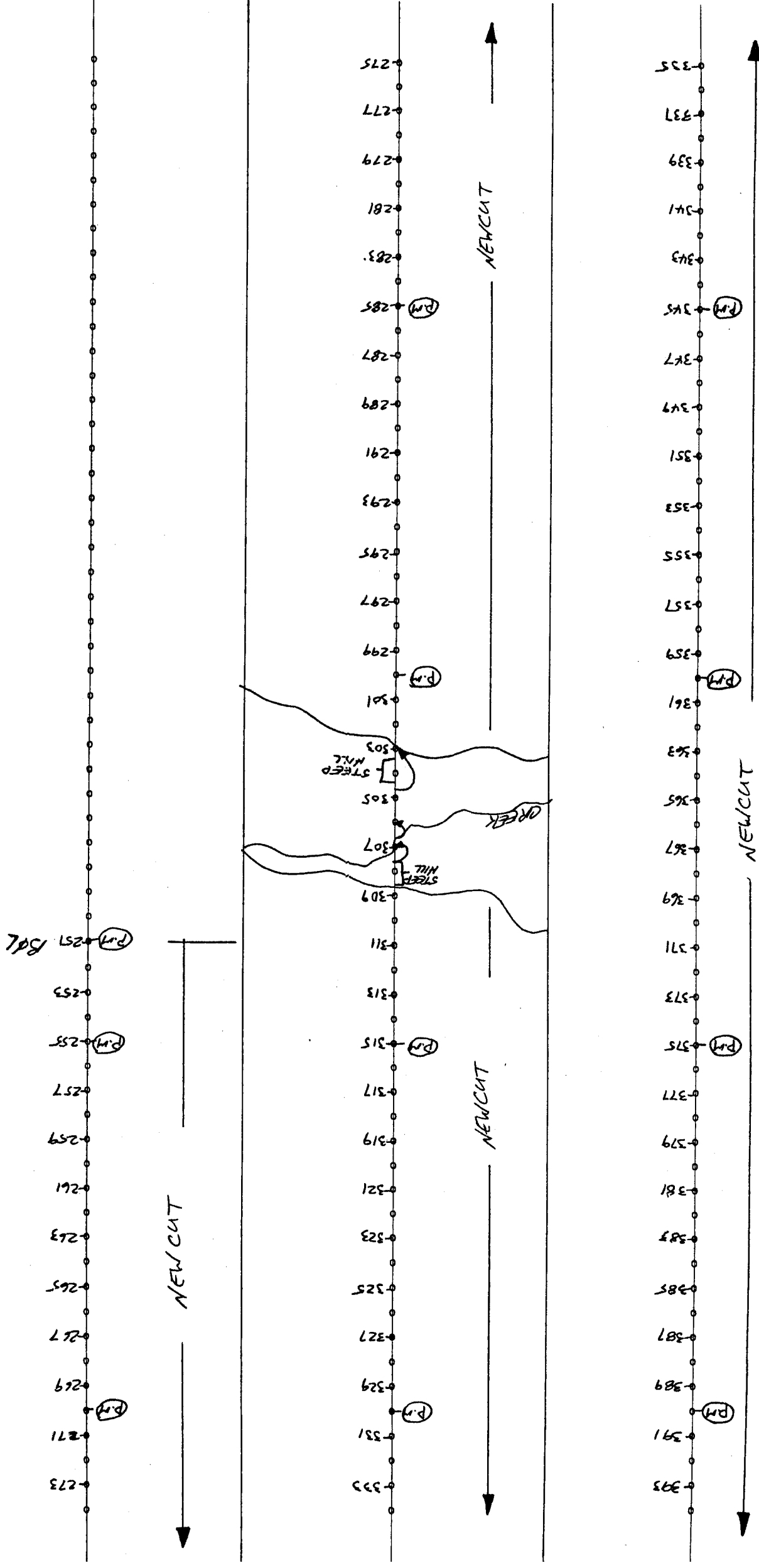
Section NW-SE Scale 1" = 600' Page 8 of 10 Shot Point Spacing 200' Hole Pattern _____



Traverse Stn. EX - Existing Line NC - Newcut Line XD - + Ditching Req'd.
 Creek River Campsite Airstrip Helipoint
 Property Bdy. (unfenced) Railroad Old Seismic Line

Line No. LINE1 Client _____ Comp. By R. DENNING Date 29/03 19 86 Party 179-651

Direction NW-SE Scale 1:100 Page 9 of 18 Shot Point Spacing 200m Hole Pattern _____



Traverse Stn. EX - Existing Line NC - Newcut Line XD - + Ditching Req'd.

Creek
 River
 Campsite
 Airstrip
 Helipoint
 Railroad
 Property Bdy. (unfenced)
 Property Bdy. (fenced)
 Old Seismic Line