


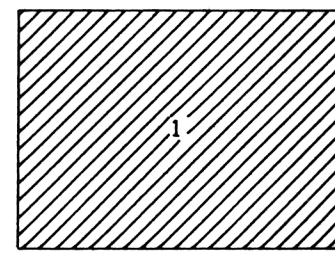

ELLIPSOID: CLARKE 1866
 SEMI-MAJOR AXIS: 6378206.400
 SEMI-MINOR AXIS: 6356583.800
 PROJECTION: UNIVERSAL TRANSVERSE MERCATOR
 U.T.M. ZONE: 08
 ORIGIN LATITUDE: 00 00 00.00 N
 CENTRAL MERIDIAN: 135 00 00.00 W
 ORIGIN SCALE FACTOR: 0.9996000
 FALSE NORTHING: 0.00
 FALSE EASTING: 500000.00
 PROJECTION UNITS: METERS
 POSITION MAPPED: COMMON NAV POINT (CNP)

OPEN FILE
 DOSSIER PUBLIC
2106
 GEOLOGICAL SURVEY
 COMMISSION GÉOLOGIQUE
 OTTAWA

This map has been reprinted from a
 scanned version of the original map.
 Reproduction par numérisation d'une
 carte sur papier.

 Energy, Mines and
 Resources Canada

Geological Survey of Canada
 Commission géologique du Canada



SHOTPOINT MAP FOR
I.S.P.G.
 BEAUFORT SEA 1987
 SURVEY BY
 GEOPHYSICAL SERVICE INC.
 SCALE 1:250,000

