

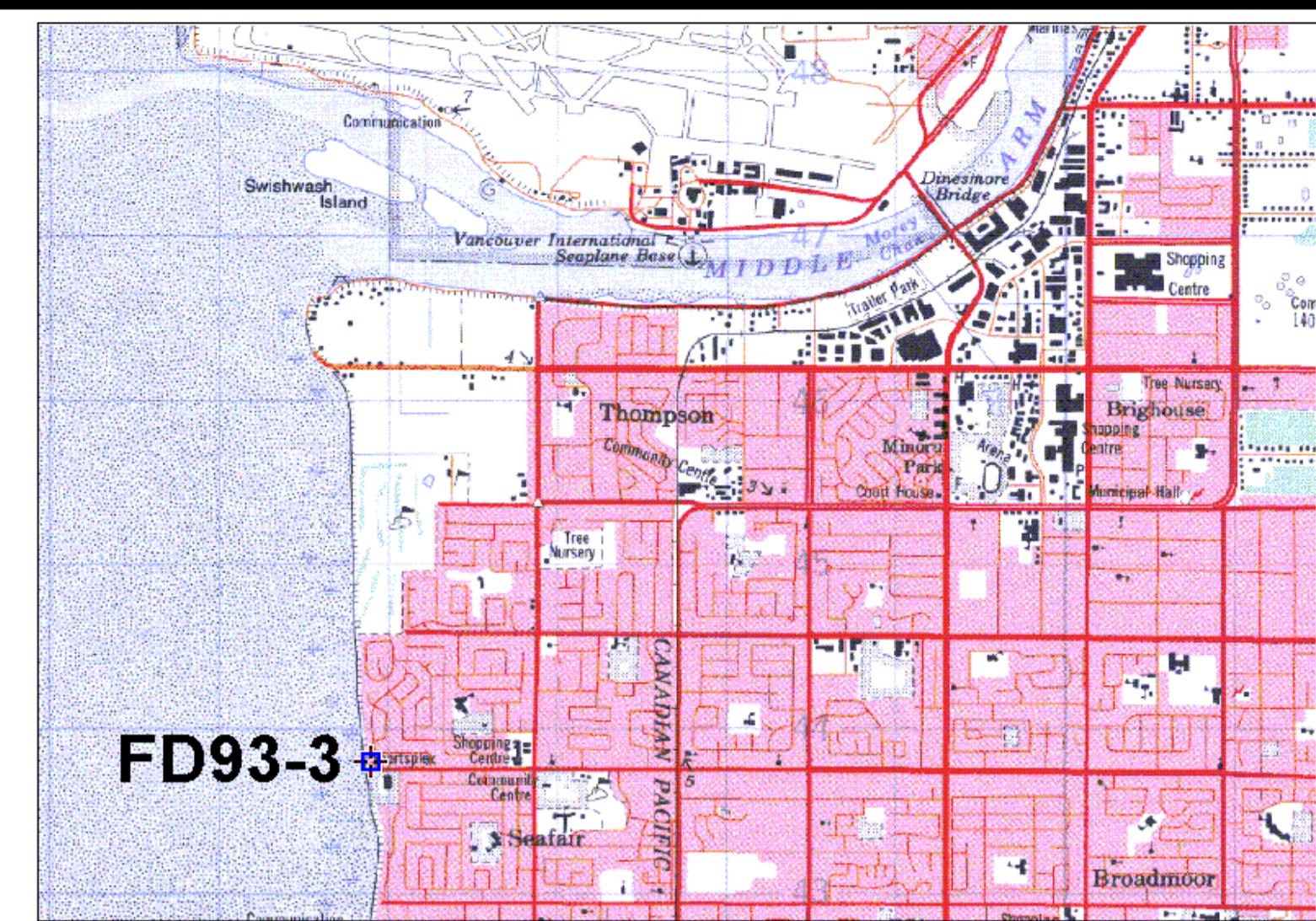
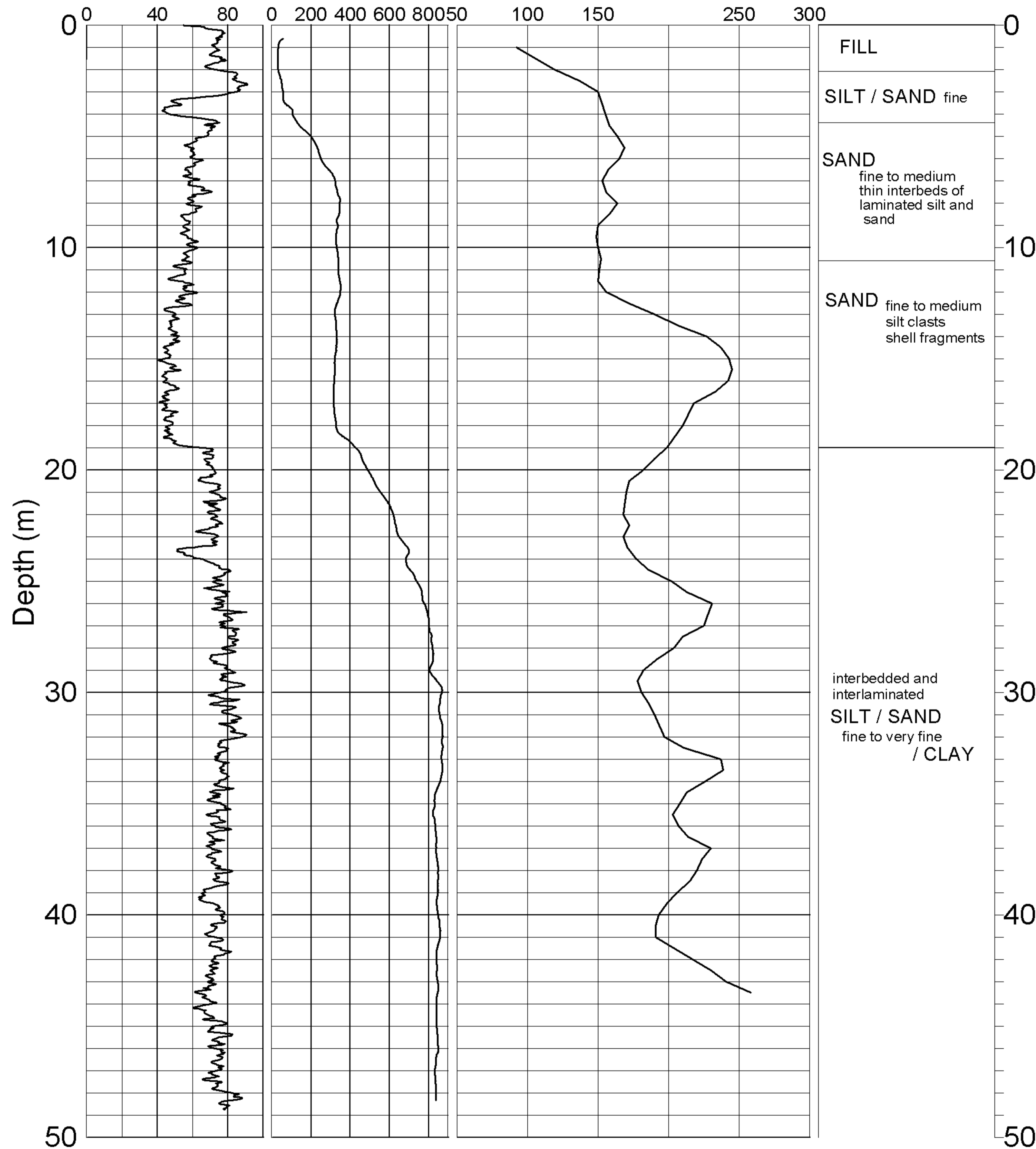
GEOLOGICAL SURVEY OF CANADA


BOREHOLE : FD93-3

Natural Gamma¹ Conductivity¹
(cps) (mS/m)

Velocity¹ (Shear Wave)
(m/sec)

Driller's Log



	GEOLOGICAL SURVEY OF CANADA
	BOREHOLE: FD93-3 Francis Rd. at Dyke
PROJECT: Earthquake Hazards Fraser River Delta	
MAP SHEET 92 G2	LOCATION: Z 10 0485809 E WGS84 5444009 N
DEPTH: 49 m	
CASING: PLASTIC 3"	
WATER TABLE: n/a	
OPER: R. GOOD / R. BURNS / J.A. HUNTER	
LOGGING DATE: 25 /10 /93	
FILE: OGS03-3ML.GRF	
NOTES: 1. 3" PVC CASING	