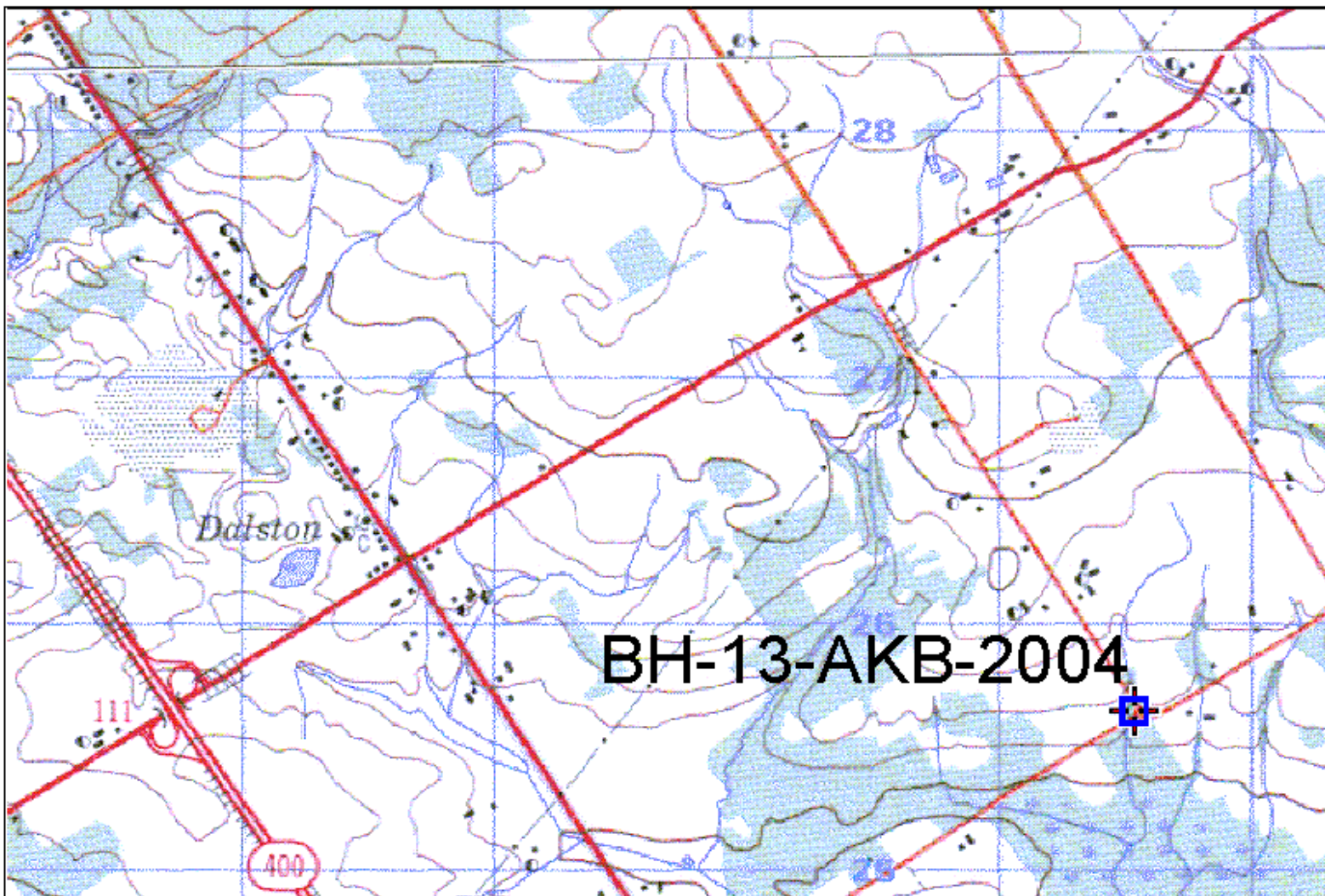
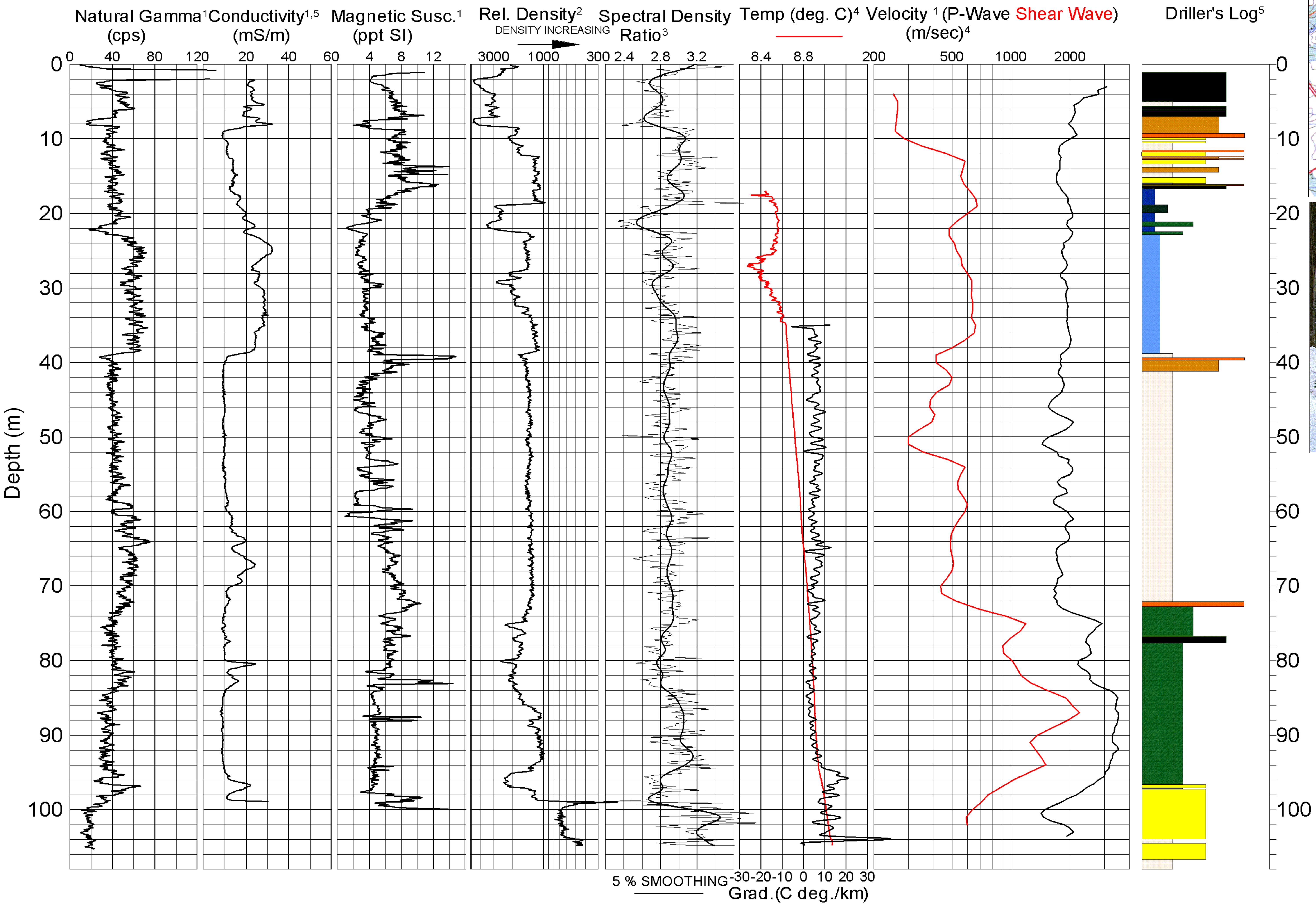



GEOLOGICAL SURVEY OF CANADA BOREHOLE : BH-13-AKB-2004



 GEOLOGICAL SURVEY OF CANADA	
BOREHOLE: BH-13-AKB-2004	
PROJECT: Ontario Geological Survey	
MAP SHEET 31 D	LOCATION: Z 17 607542 E WGS84 4925632 N
DEPTH: 103 m	
CASING: PLASTIC 3"	
WATER TABLE: 13 M	
OPER: R. GOOD	
LOGGING DATE: 19 /02 /04	
FILE: OR04 -13ML.GRF	
NOTES: 1. 3" PVC CASING 2. COUNT (200-1000 keV) 3. (200-1000)/(50-150)keV 4. Hole disturbed 15/02/04 5. Steel casing (99 m to bottom)	

- |  |  |   |  |
|--|--|---|--|
|  Silt / Clay, Lam Silt / Clay |  Fine to Medium Sand          |  Gravel              |  Sand Diamict |
|  Gritty Silt / Clay           |  Medium to Granular Sand      |  Silt / Clay Diamict |  Bedrock      |
|  Silty Sand, Lam Silt / Sand  |  Gravelly Sand / Sandy Gravel |  Silt / Sand Diamict |  Fill         |