

- Dual Highway hard surface
 Route à 2 chaussées asphaltes, revêtement dur
 Road, two surface, more than 2 lanes, highway route number
 Route, revêtement dur, plus de 2 voies, numéro de route
- Road, hard surface, 2 lanes
 Route, revêtement dur, 2 voies
- Road, hard surface, less than 2 lanes
 Route, revêtement dur, moins de 2 voies
- Road, loose or stabilized surface, all seasons, 2 lanes or more
 Route de gravier, aggloméré, toute saison, 2 voies ou plus
- Road, loose or stabilized surface, all seasons, less than 2 lanes
 Route de gravier, aggloméré, toute saison, moins de 2 voies
- Road, loose surface, city weather
 Route de gravier, temps ville
- Vehicle track or winter road, gate
 Chemin de terre ou d'hiver, barrière
- Track, cut line or parking, parking, short
 Sentier, parcelle ou parking, court
- Back-up area or direct parking area
 Appareillage, aire ou aire de stationnement
- Railway, single track, multiple tracks, side track station
 Chemin de fer, voie unique, voies multiples, voie d'écartement, gare
- Power transmission line, multiple lines
 Ligne électrique, lignes multiples
- Post, postoffice, tunnel
- Cut embankment, causeway
 Déblaiement, chaussée
- Seaplane base, helicopter navigation light
 Hélicoptère, héliparc, balise lumineuse
- Building
- Monument
- Church and Christian place of worship, shrine
 Église, lieu de culte non chrétien, lieu de pèlerinage
- School, elevator, fire station
 École, ascenseur, casernes de pompiers
- Cemetery, historic site or point of interest, greenhouses
 Cimetière, lieu historique ou lieu d'intérêt, serre
- Campground, picnic site, service centre
 Terrain de camping, terrain de pique-nique, centre de service
- Golf course, area around or water
 Terrain de golf, station de ski, eau
- Oil or natural gas facility, electrical facility
 Installation pétrolière ou gaz, par naturel, installation électrique
- International boundary with monument
 Frontière internationale avec monument
- Boundary, first class
 Limite de première classe
- Boundary, second class
 Limite de deuxième classe
- Boundary, second class in Dominion Land Survey
 Limite de deuxième classe dans les régions de l'Apprenti, service du Canada
- Boundary, third class
 Limite de troisième classe
- Boundary, fourth class
 Limite de quatrième classe
- Boundary, fifth class
 Limite de cinquième classe
- Boundary, sixth class
 Limite de sixième classe
- Boundary, sixth class unimproved
 Limite de sixième classe non améliorée
- Boundary, seventh class
 Limite de septième classe
- Boundary, eighth class
 Limite de huitième classe
- Boundary, ninth class
 Limite de neuvième classe
- Dam, earth dam, concrete dam
 Barrage, petit, grand, ponton, route
- Watercourse or shoreline, artificial, indefinite
 Cours d'eau ou rivage, artificiel, indéfini
- Rapids, falls (with height in blocks)
 Rapids, chute (avec hauteur en blocs)
- Lake or pond, slight, intermittent lake or pond
 Lac ou étang, batardeau, lac ou étang intermittent
- Fenslow, flow channel or water
 Étendue ou sable dans l'eau
- Rocks in water or small islands
 Roches, îlots, rochers
- Rocky ledge, rocky reef
 Banc, rochers, rochers
- Marsh, swamp
 Marais, marécage
- Contour lines, intermediate, approximate
 Courbes de niveau, intermédiaires, approximatives
- Depression contours
 Contour de creux
- Cliff or escarpment
 Falaise, escarpement
- Sand, silt, pebbles
 Sable, vase, galets
- Glacier, calving, glacial, change of stage
 Walled area, crêpe, vireux, heightif
 Roches brisées, rochers, rochers, brisées

For complete reference, see reverse side. Pour une liste complète des signes, voir au verso.

Your Local Dealer Votre vendeur local

Inspected A.G. April 4/08 A/D DONE

| | | | |
|--------|---------|---------|---------|
| 51°20' | 82 Q/7 | 82 Q/8 | 82 P/5 |
| 51°15' | 82 Q/2 | 82 O/1 | 82 P/4 |
| 51°10' | 82 J/15 | 82 J/16 | 82 I/13 |
| 50°55' | 114°30' | 114°00' | 113°30' |

Natural Resources Canada / Ressources naturelles Canada

CANADIAN TOPOGRAPHIC MAPS / CARTES TOPOGRAPHIQUES DU CANADA

82-0/1 1/50 000

CALGARY

Établi par le Centre d'information topographique, Ressources naturelles Canada. Limites et toponymes à jour en 2000; réseau routier à jour en 1999; tous les autres renseignements à jour en 1977. Publié en 2000.

Visitez notre site Web : <http://cartes.NRC.gc.ca/>

Pour toutes corrections, additions ou commentaires concernant le contenu de cette carte, veuillez nous contacter soit par téléphone au 1-800-465-6277 par télécopieur au 1-800-861-6277 ou par courrier électronique à : cartes_topo@NRCan.gc.ca

Cette carte ne peut être reproduite, en totalité ou en partie, sous quelque forme ou par quelque procédé que ce soit – graphique, mécanique ou électronique – sans l'autorisation écrite de Ressources naturelles Canada.

© 2000. Sa Majesté la Reine du chef du Canada.

Cette carte ne doit pas être utilisée pour la navigation aérienne ou maritime.

CALGARY 82-0/1 Edition 6 Édition Canada

Produced by the Centre for Topographic Information, Natural Resources Canada. Boundaries and toponyms current as of 2000; road network current as of 1999; all other information current as of 1977. Published in 2000.

Visit our Web site: <http://maps.NRC.gc.ca/>

For corrections, additions or comments concerning the content of this map, please contact us either by telephone at 1-800-465-6277 by facsimile at 1-800-861-6277 or by electronic mail at: cartes_topo@NRCan.gc.ca

This map may not be reproduced in whole or in part, by any means-graphic, electronic or mechanical-without the written permission of Natural Resources Canada.

© 2000. Her Majesty the Queen in Right of Canada.

This map is not to be used for air or marine navigation.

Use diagram only to obtain numerical values. Approximate Mean Declination 2000. Annual change decreasing 1.1".

N'utiliser le diagramme que pour obtenir les valeurs numériques. Déclinaison moyenne approximative au centre de la carte en 2000. Variation annuelle décroissante 1.1".

Transverse Mercator Projection • Projection transverse de Mercator

North American Datum 1983

Système de référence nord-américain de 1983

Coordinate conversion NAD 83 (WGS 84) to NAD 27

Valeurs moyennes pour cette carte

Conversion des coordonnées NAD 83 (WGS 84) à NAD 27

Valeurs moyennes pour cette carte

Coordonnées géographiques: Latitude + soustraire 0.2°

Longitude + soustraire 3.6°

Quadrangle: Orléans (N) + soustraire 2.2°

Altitude: (S) + additionner 7.8 m

CALGARY ALBERTA

1/50 000

1 centimetre on the map represents 500 metres on the ground

1 centimètre sur la carte représente 500 mètres au sol

Contour Interval: 10 Metres

Équidistance des courbes: 10 mètres

Elevations in Metres above Mean Sea Level

Altitudes en mètres au-dessus du niveau moyen de la mer

Method used to give reference to the nearest 100 metres

Méthode employée pour fixer des repères à 100 mètres près

1000 metre Universal Transverse Mercator Grid

1000 mètres

Grid reference in this example / Référence du quadrillage dans cet exemple: 82996 E N

Grid reference in this example / Référence du quadrillage dans cet exemple: 82996 E N

1000 metre Universal Transverse Mercator Grid

1000 mètres

Zone 12

Brown numbered ticks indicate the 1000 metre Universal Transverse Mercator Grid

Les amorces brunes numérotées représentent le quadrillage universel transverse de Mercator de 1000 mètres

100 000 metre Square Identification

100 000 mètres

PS GS

70000

Grid Zone Designation

11 U

Établi par le Centre d'information topographique, Ressources naturelles Canada. Limites et toponymes à jour en 2000; réseau routier à jour en 1999; tous les autres renseignements à jour en 1977. Publié en 2000.

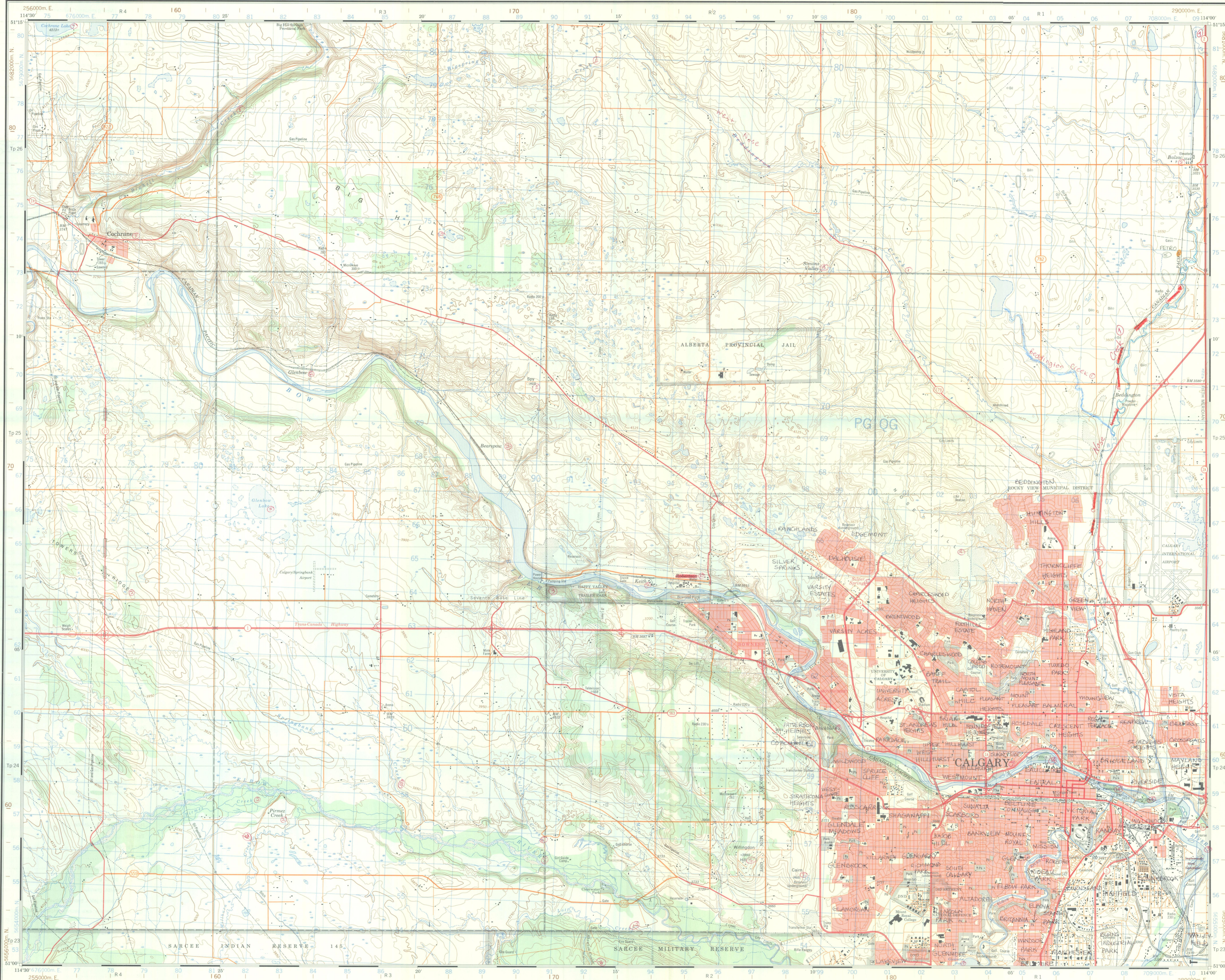
Visitez notre site Web : <http://cartes.NRC.gc.ca/>

Pour toutes corrections, additions ou commentaires concernant le contenu de cette carte, veuillez nous contacter soit par téléphone au 1-800-465-6277 par télécopieur au 1-800-861-6277 ou par courrier électronique à : cartes_topo@NRCan.gc.ca

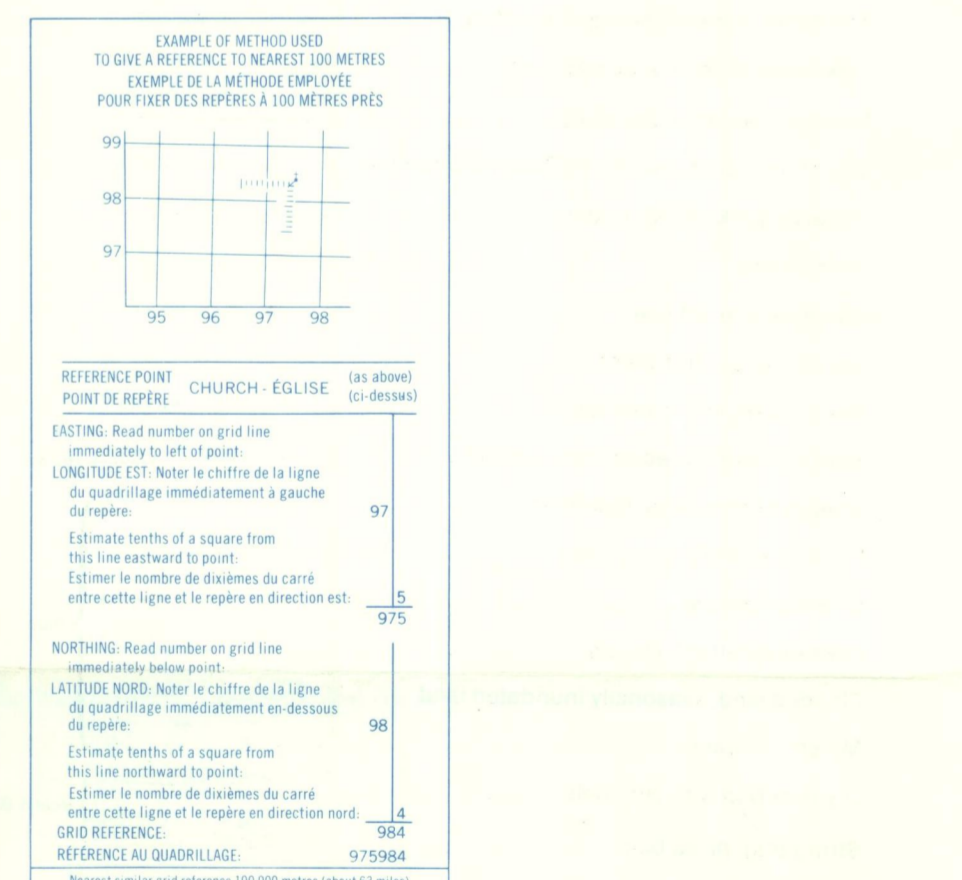
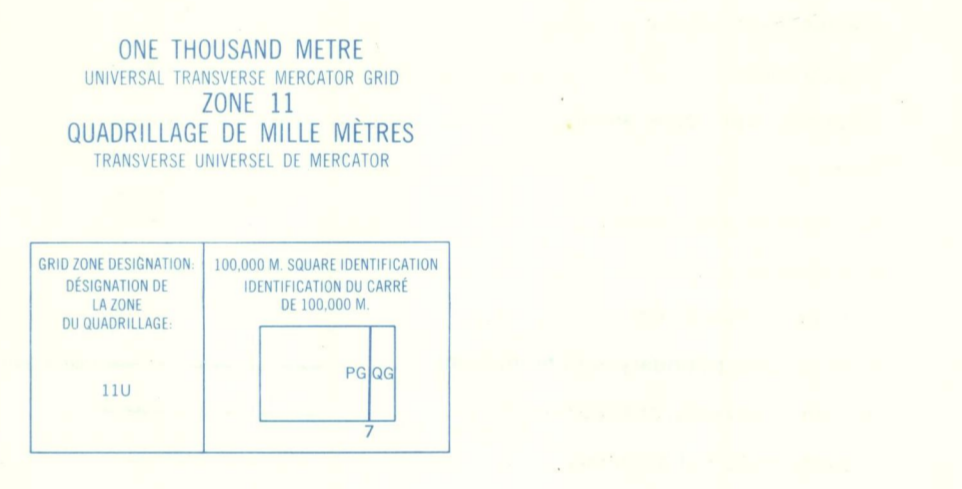

Cette carte ne peut être reproduite, en totalité ou en partie, sous quelque forme ou par quelque procédé que ce soit – graphique, mécanique ou électronique – sans l'autorisation écrite de Ressources naturelles Canada.

© 2000. Sa Majesté la Reine du chef du Canada.

Cette carte ne doit pas être utilisée pour la navigation aérienne ou maritime.



- Military users, refer to this map as: Références de cette carte pour usage militaire.
- SERIES A 741 SERIE MAP 82-O/1 CARTE EDITION 4 MCE EDITION
- ① Names approved June 23, 1976 (82 O/1)
 - ② " " November 2, 1956 (82 O)
 - ③ " " March 13, 1947 (72 E/13)
 - ④ " " April 5, 1961 (82 O/1)
 - ⑤ " " October 3, 1957 (82 O/1)
 - ⑥ " " December 3, 1953 (82 O/1)
 - ⑦ " " Place Names of Alberta (1928)
 - ⑧ " " 18th Report
 - ⑨ " " July 13, 1962 (82 O/1)
 - ⑩ " " Name changed March 29, 1971 (82 O/1)
 - ⑪ Name approved March 3, 1960 (82 J)
 - ⑫ " " February 3, 1940 (82 J/16)
 - ⑬ " " December 12, 1939 (82 O/1)
 - ⑭ " " July 8, 1950 (82 O/1)
 - ⑮ Name under consideration by province
 - ⑯ " " Approved January 1940 (EC) (82 J/16)



BROWN NUMBERED TICKS INDICATE THE 1000 METRE U.T.M. GRID
LES TRAITS NUMEROTES EN BROWN INDIQUENT LE QUADRILLAGE DE 1000 METRES U.T.M.

Names marked in black are subdivision names - See letter of Feb. 5/79 gm.

TABLEAU D'ASSIGNATION DU SYSTEME NATIONAL DE REFERENCE CARTOGRAPHIQUE

| | | |
|-------|-------|-------|
| 82 07 | 82 08 | 82 09 |
| 82 10 | 82 11 | 82 12 |
| 82 13 | 82 14 | 82 15 |
| 82 16 | 82 17 | 82 18 |

INDEX TO ADDING MAPS OF THE NATIONAL TOPOGRAPHIC SYSTEM

Produced by the SURVEYS AND MAPPING BRANCH, DEPARTMENT OF ENERGY, MINES AND RESOURCES. Updated from aerial photographs taken in 1970. Culture check 1972. Printed 1978.

Roads: hard surface, all weather; hard surface, all weather; loose or stabilized surface, all weather; loose surface, dry weather and undrained streets; cart track; trail, cut line or path

Routes: pavé, toute saison; pavé, toute saison; gravier aggloméré, toute saison; de gravier, temps sec et pluie; de terre; sentier, ponton ou portage

FOR COMPLETE REFERENCE SEE REVERSE SIDE FROM UNE LIGNE COMPLETE DES SIGNES VOIR AU VERSO

CALGARY ALBERTA
Scale 1:50,000 Échelle

Contours: INTERVAL 25 FEET (7.62 METRES)
Elevations in feet above Mean Sea Level (North American Datum 1927)
Transverse Mercator Projection

Contours: INTERVAL 25 METRES
Elevations in meters above the mean sea level (North American Datum 1927)
Projection: Transverse de Mercator

Continuum with cities and towns as named in red
Les communautés à l'intérieur des traits noirs sont désignées en rouge

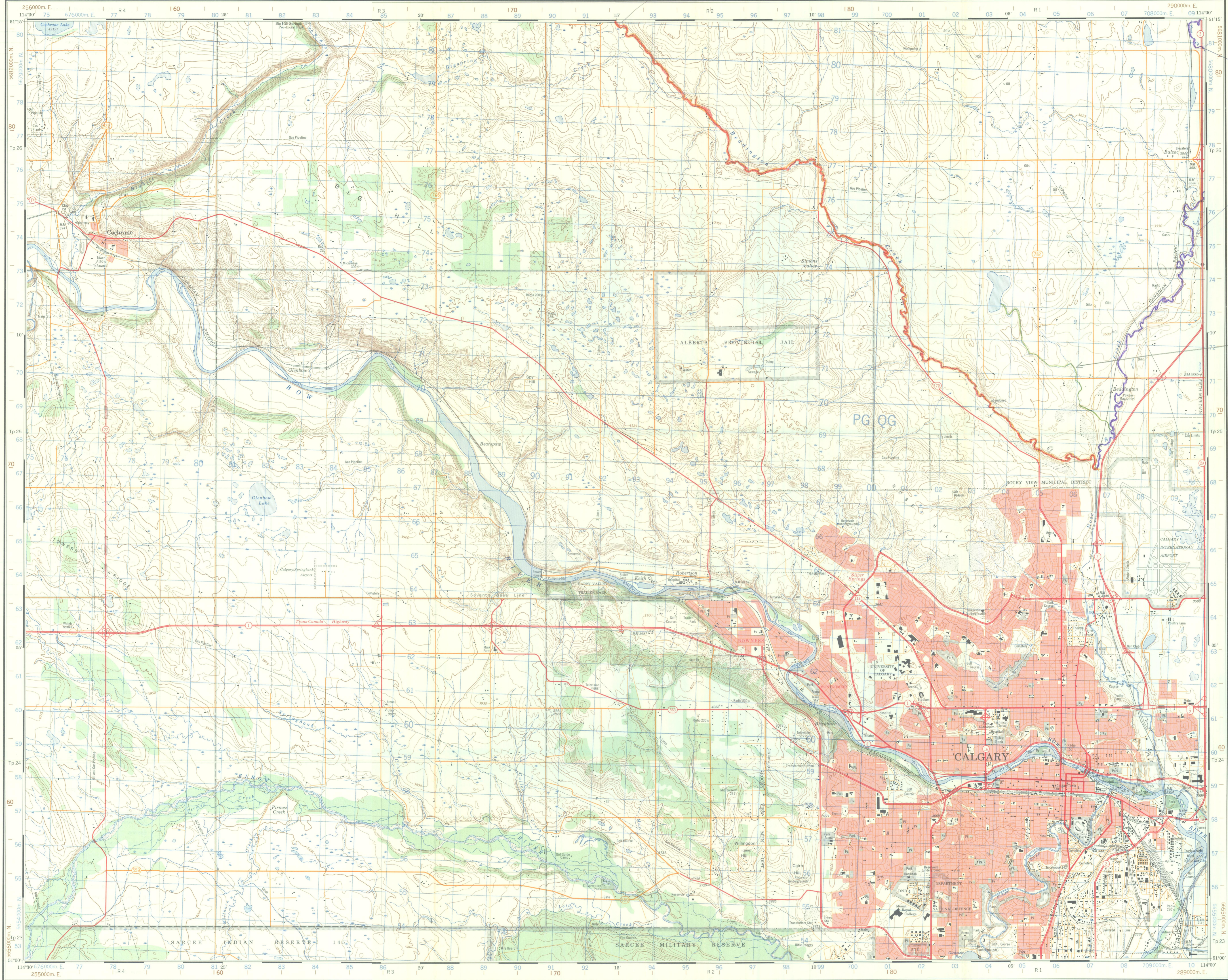
Établi par la DIRECTION DES LEVÉS ET DE LA CARTOGRAPHIE, MINISTÈRE DE L'ÉNERGIE, DES MINES ET DES RESSOURCES. Mise à jour à l'aide de photographies aériennes prises en 1970. Vérification des sources en 1972. Imprimé en 1978.

Ces contours sont en mètres au-dessus du Niveau des Cotes du Canada, mesurés de l'énergie, des Mines et des Ressources, Ottawa, ou leur équivalent le plus près.

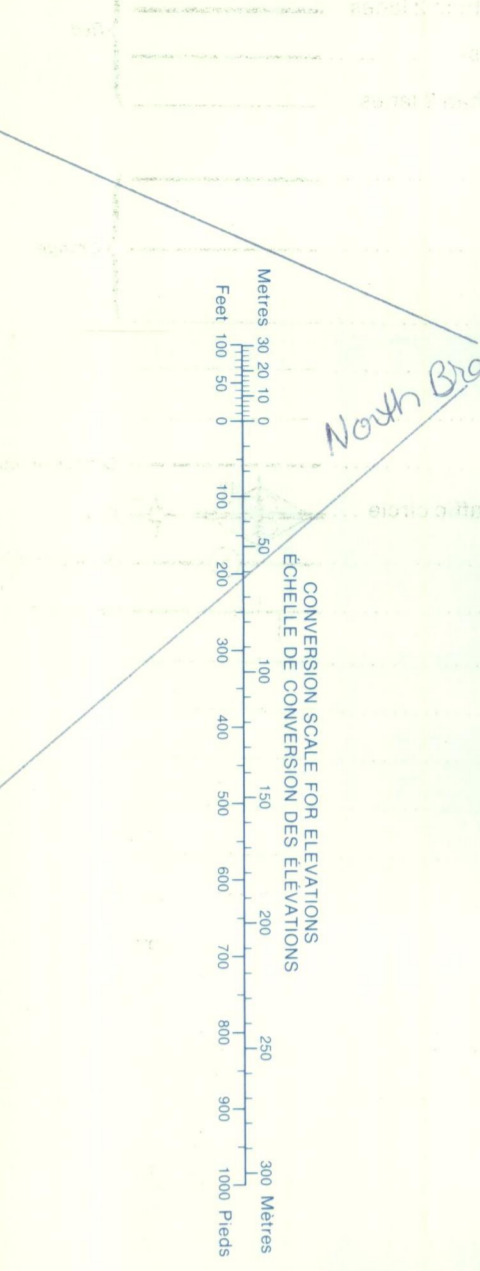
© Canada 1978. Tous droits réservés.

CPCNG
AMENDMENT COPY
FEUILLET CORRIGE
CPCNG

CALGARY 82-O/1
EDITION 4

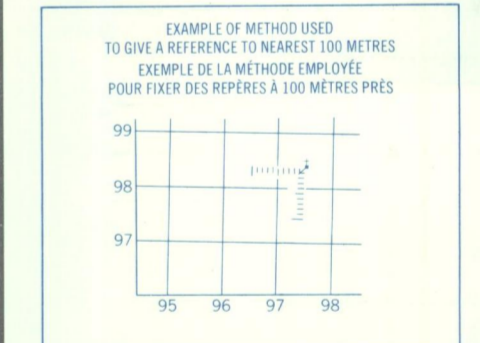
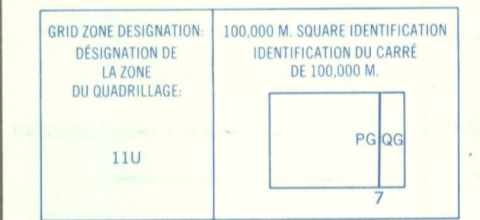


Military users refer to this map as: SÉRIE A 741 SÉRIE APPROXIMATE MILITARY COORDINATION 82-O/1 CARTE RÉFÉRENCE DE CETTE CARTE POUR USAGE MILITAIRE ÉDITION 4 NICE ÉDITION



Use diagram only to obtain numerical values APPROXIMATELY. NEAR DOCUMENTATION 1974 FOR CENTRE OF MAP. Annual closure: decrease 2.5. N'utiliser le diagramme que pour obtenir les valeurs numériques DES VALEURS APPROXIMATIVES. AU CENTRE DE LA CARTE EN 1974. Variation annuelle: décroissance 2.5.

ONE THOUSAND METRE UNIVERSAL TRANSVERSE MERCATOR GRID ZONE 11 QUADRILLAGE DE MILLE MÈTRES TRANSVERSE UNIVERSEL DE MERCATOR



REFERENCE POINT CHURCH - EGLISE (see above) POINT DE RÉFÉRENCE CHURCH - EGLISE (voir ci-dessus) EASTING: Road number on grid line... LONGITUDE EST: Note le chiffre de la ligne de quadrillage immédiatement à gauche de la ligne... NORTHING: Road number on grid line... LATITUDE NORD: Note le chiffre de la ligne de quadrillage immédiatement en dessous de la ligne...

BROWN NUMBERED TICKS INDICATE THE 1000 METRE U.T.M. GRID LES TRAITS NUMÉRÉS EN BRUN INDICENT LE QUADRILLAGE DE 1000 MÈTRES U.T.M.

TABLEAU D'ASSEMBLAGE DU SYSTÈME NATIONAL DE RÉFÉRENCE CARTOGRAPHIQUE

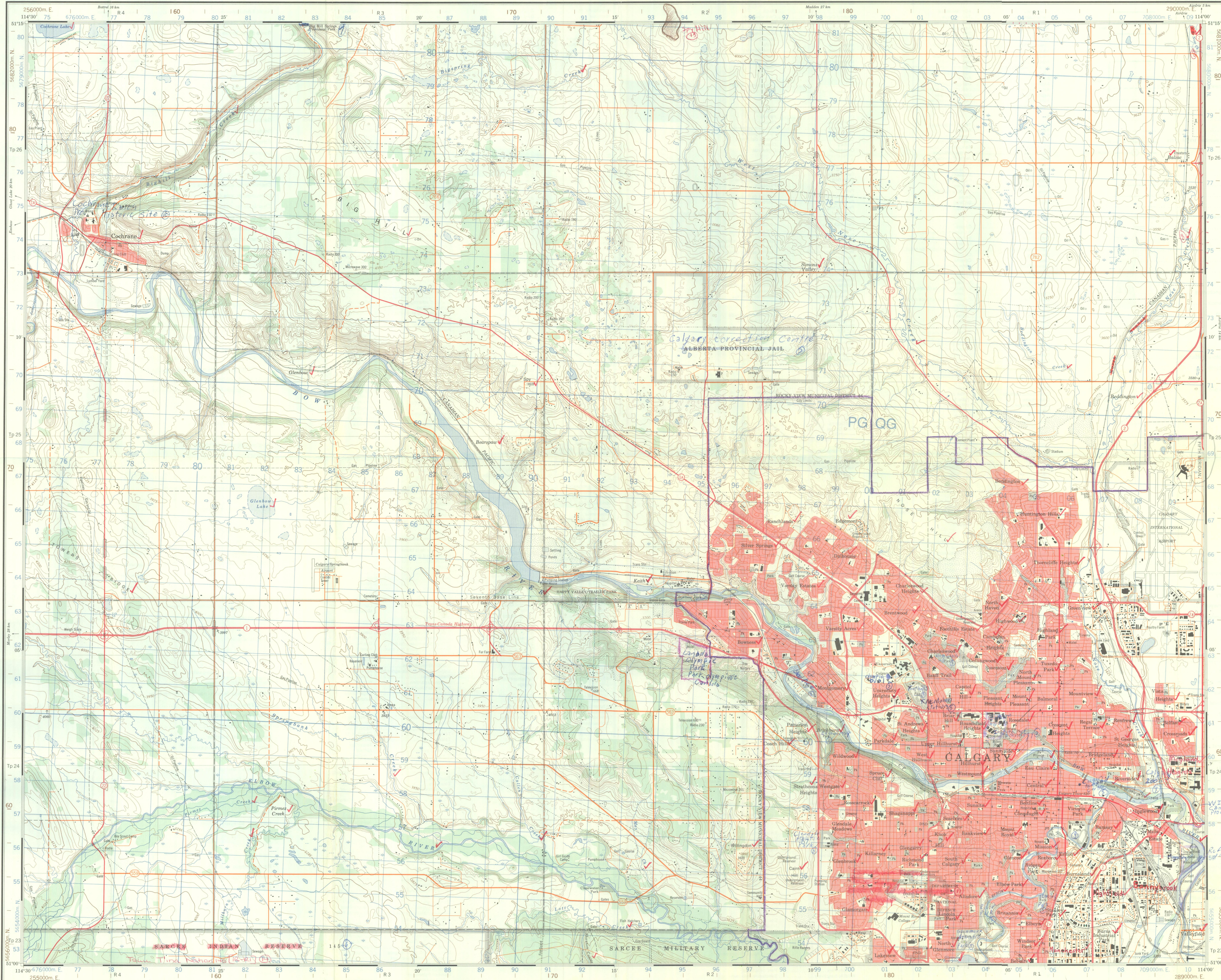
| | | |
|-------|-------|-------|
| 82-07 | 82-08 | 82-05 |
| 82-02 | 82-01 | 82-04 |
| 82-15 | 82-16 | 82-13 |

Produced by the SURVEYS AND MAPPING BRANCH, DEPARTMENT OF ENERGY, MINES AND RESOURCES. Updated from aerial photographs taken in 1970. Culture check 1972. Printed 1976. Copies may be obtained from the Canada Map Office, Department of Energy, Mines and Resources, Ottawa, or your nearest map dealer. © Canada Copyright Reserved 1976.

CALGARY ALBERTA Scale 1:50,000 Echelle 1:50,000

Map of the DIRECTION DES LEVÉS ET DE LA CARTOGRAPHIE, MINISTÈRE DE L'ÉNERGIE, DES MINES ET DES RESSOURCES. Révisé à partir de photographies aériennes prises en 1970. Vérification des sondages en 1972. Imprimé en 1976. Ces cartes sont en vente au Bureau des Cartes du Canada, ministère de l'Énergie, des Mines et des Ressources, Ottawa, ou chez le vendeur le plus près. © Canada 1976. Tous droits réservés.

CALGARY 82-O/1 EDITION 4



Military users refer to this map as: Références de cette carte pour usage militaire: SERIES A 741 SERIE MAP 82-O/1 CARTE EDITION 5 MCE EDITION

GLOSSARY GLOSSAIRE

| | |
|----------------------|-----------------------|
| Airfield | Terrain d'aérodrome |
| Avenue | Avenue |
| Canals | Canaux |
| Customs | Douane |
| Ditch | Fossé |
| Dugout | Abreuvoir |
| Camp | Dépot de matériel |
| Filtration Plant | Usine de filtration |
| Gas | Carburant |
| Garage | Terrain de garage |
| Junk Yard | Feraille |
| Kiosk | Booth |
| Lot | Parcelle |
| Minor Waste | Débris de mine |
| Oil Wells | Puits de pétrole |
| Park | Parc |
| Public | Public |
| Senior Citizens Home | Foyer de jour d'âge |
| Stn. Area | Station de stn. |
| Strong Bag | Fondation à traverser |
| Surveyed Line | Ligne arpentée |
| Swamp | Marécage |
| Trail | Chemin |
| Water | Eau |
| Water Road | Chemin d'eau |

ABBREVIATIONS ABBREVIATIONS

| | |
|--------|----------------|
| Aband. | Abandonné |
| C. | Cimetière |
| Can. | Canal |
| E. | Elevateur |
| Fy. | Ferry |
| H.R. | Indice Réserve |
| H. | Hôpital |
| L. | Lac |
| M. | Micro |
| Micr. | Micro |
| Mun. | Municipalité |
| W. | Wagon |

① special records
 ② special records list on file
 ③ MCE map MCE 415
 ④ special records list on file
 ⑤ Abernethy Secretariat
 ⑥ special records c/c 1985
 1977 6 June '85
 ⑦ special records c/c 568/79
 ⑧ Name approved Place Names of Alberta 1928
 ⑨ special records KAFI list of KAFI + 1100 (Culture)
 ⑩ Adapted 1 April 1966 on SM 7915-50/118-1
 ⑪ Confirmed by MCE 149 edition of (1978) on SM 7915-50/118-1
 ⑫ Altered application 30 September 1979 on 500
 ⑬ changed 18 September 1978
 ⑭ changed 6 November 1990 by Bce 9-90

Use diagram on the right to determine approximate values APPROXIMATIVES DÉTERMINER 1:500 000 CENTRE OF MAP APPROXIMATE COORDINATES 1:500 000 Utiliser le diagramme que pour obtenir les valeurs approchées DES COORDONNÉES APPROXIMATIVES AU CENTRE DE LA CARTE À L'ÉCHELLE 1:500 000 Variation annuelle déclassée 14.0

ONE THOUSAND METRE UNIVERSAL TRANSVERSE MERCATOR GRID ZONE 11 QUADRILLAGE DE MILLE MÈTRES TRANSVERSE UNIVERSIEL DE MERCATOR

GRID ZONE DESIGNATION 11U IDENTIFICATION DE LA ZONE DU QUADRILLAGE: 11U

EXAMPLE OF METHOD USED TO GIVE A REFERENCE TO NEAREST 100 METRES / EXEMPLE DE LA MÉTHODE EMPLOYÉE POUR FIXER DES REPÈRES À 100 MÈTRES PRES

REFERENCE POINT / POINT DE REPÈRE: CHURCH - ÉGLISE (in above) (ci-dessus)

EASTING: Road number on grid line / ESTIMATION: Numéro de la ligne de quadrillage immédiatement à gauche du repère

ABSCISSA: Notez le chiffre de la ligne de quadrillage immédiatement à gauche du repère

ESTIMATED LENGTH OF A SQUARE FROM THIS LINE TO NEAREST POINT / ESTIMATION: Longueur de la ligne de quadrillage de la ligne de repère au point le plus proche

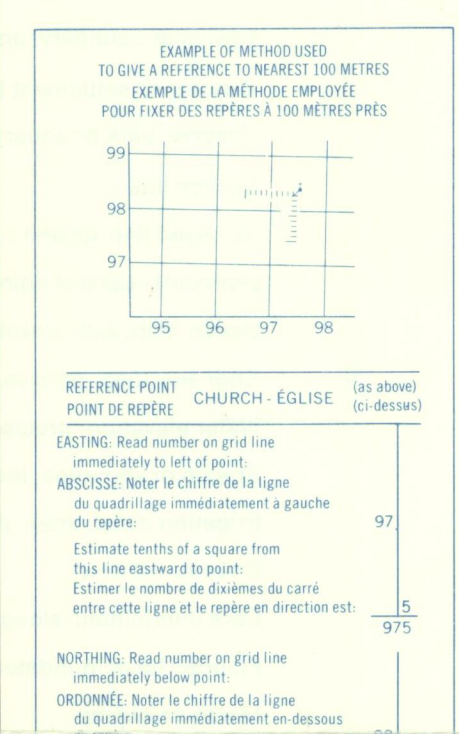
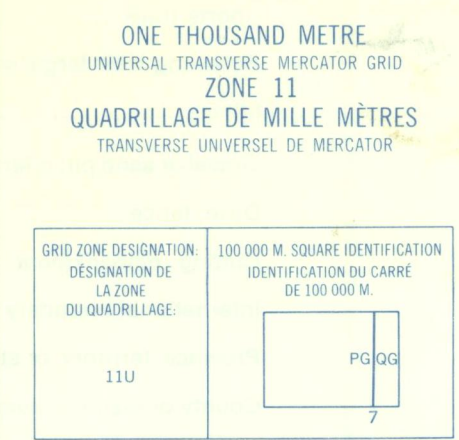
ESTIMATE THE NUMBER OF SQUARES OF THE GRID BETWEEN THE LINE AND THE POINT / ESTIMATION: Le nombre de carrés du quadrillage entre la ligne et le point

GRID REFERENCE: 9749084

NOTE: Nearest grid reference 08 885 metres above 1 500 000 metres / Note: La cote la plus voisine au-dessus de 1 500 000 mètres est de 885 mètres

GRID ZONE DESIGNATION 11U IDENTIFICATION DE LA ZONE DU QUADRILLAGE: 11U

LES REPÈRES BRUNES NUMÉRIQUES REPRÉSENTENT LE QUADRILLAGE DE 1000 MÈTRES T.U.M.



INDEX TO ASSIGNED MAPS OF THE NATIONAL TOPOGRAPHIC SYSTEM

| | | |
|--------|--------|--------|
| 82 017 | 82 018 | 82 019 |
| 82 020 | 82 021 | 82 024 |
| 82 025 | 82 026 | 82 027 |

TABLEAU D'ASSIGNEMENT DU SYSTÈME NATIONAL DE RÉFÉRENCE CARTOGRAPHIQUE

| | | |
|--------|--------|--------|
| 82 017 | 82 018 | 82 019 |
| 82 020 | 82 021 | 82 024 |
| 82 025 | 82 026 | 82 027 |

Produced by the SURVEYS AND MAPPING BRANCH, DEPARTMENT OF ENERGY, MINES AND RESOURCES. Révisé par le service des levés et des ressources, ministère de l'énergie, des mines et des ressources. Culture check 1977. Published in 1980.

Copies may be obtained from the Canada Map Office, Department of Energy, Mines and Resources, Ottawa, or nearest map dealer.

© 1980. Her Majesty the Queen in Right of Canada. Department of Energy, Mines and Resources.

CALGARY ALBERTA

Scale 1:50 000 Échelle

Miles 0 1 2 3
 Metres 1000 2000 3000 4000
 Yards 1000 2000 3000 4000

CONTOUR INTERVAL: 25 FEET / Élévations in Feet above Mean Sea Level / North American Datum 1927 / Référence: Niveau de Mer moyen

ÉCHELLE DE CONVERSION DES ALTITUDES
 Mètres 30 20 10 0 10 20 30 40 50 60 70 80 90 100 110 120 130 140 150 160 170 180 190 200
 Pieds 100 200 300 400 500 600 700 800 900 1000

FOR COMPLETE REFERENCE SEE REVERSE SIDE / POUR UNE LISTE COMPLÈTE DES SIGNES, VOIR AU VERSO

Information concerning location and precise elevation of bench marks can be obtained by writing to the Geodetic Survey, Surveys and Mapping Branch, Ottawa.

Le point précis des renseignements sur le lieu et l'altitude exacte des repères de nivellement en échantillon aux levés géodésiques, Direction des levés et des ressources, Ottawa.

Verification des coordonnées prises en 1977 et 1978.

Les cartes sont en vente au Bureau des Cartes du Canada, Ministère de l'Énergie, des Mines et des Ressources, Ottawa, ou chez le revendeur le plus près.

© 1980. Le Roy de la Reine et le Chef du Canada, Ministère de l'Énergie, des Mines et des Ressources.

Information concerning location and precise elevation of bench marks can be obtained by writing to the Geodetic Survey, Surveys and Mapping Branch, Ottawa.

Le point précis des renseignements sur le lieu et l'altitude exacte des repères de nivellement en échantillon aux levés géodésiques, Direction des levés et des ressources, Ottawa.

Verification des coordonnées prises en 1977 et 1978.

Les cartes sont en vente au Bureau des Cartes du Canada, Ministère de l'Énergie, des Mines et des Ressources, Ottawa, ou chez le revendeur le plus près.

© 1980. Le Roy de la Reine et le Chef du Canada, Ministère de l'Énergie, des Mines et des Ressources.

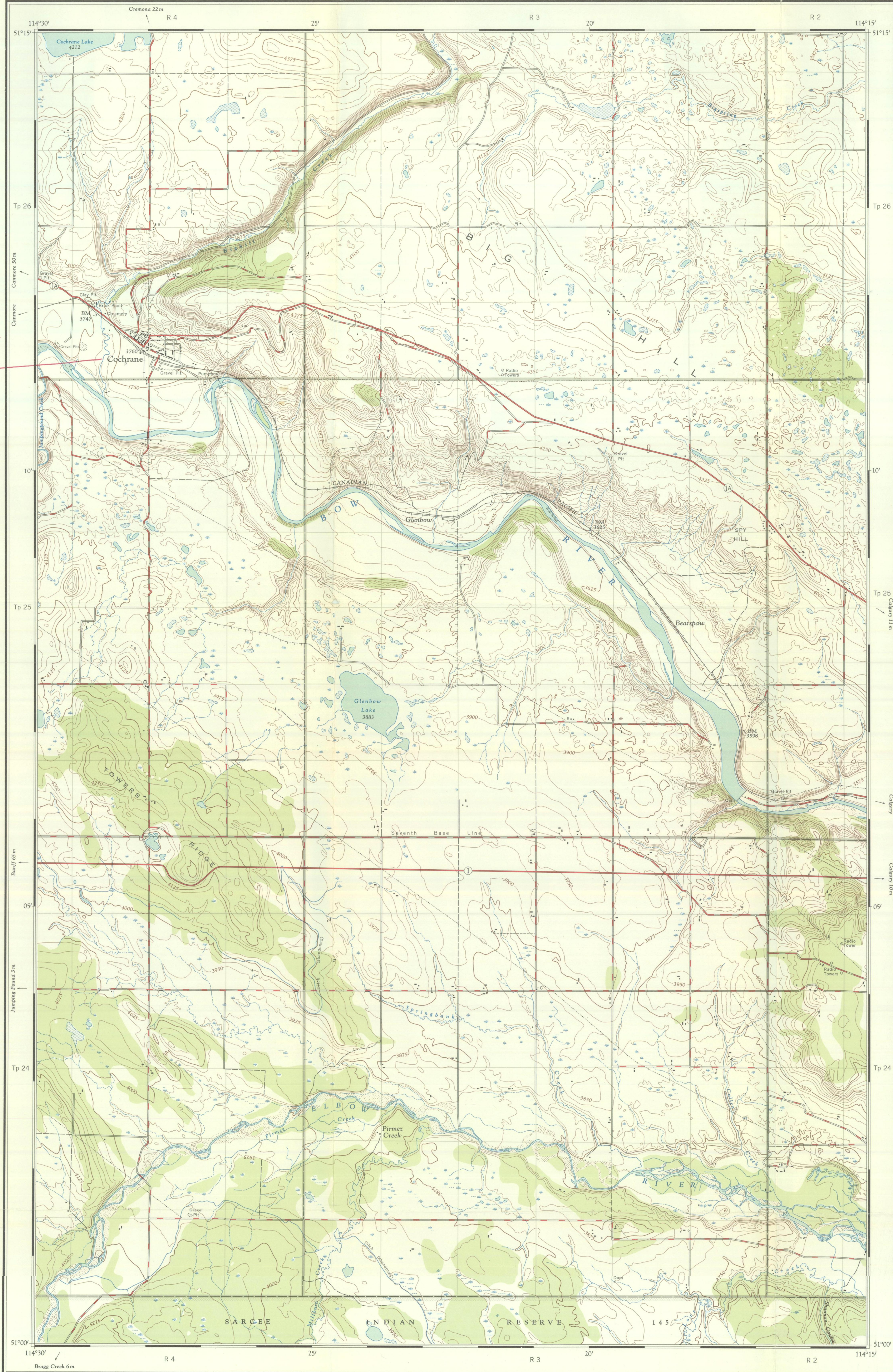
Information concerning location and precise elevation of bench marks can be obtained by writing to the Geodetic Survey, Surveys and Mapping Branch, Ottawa.

Le point précis des renseignements sur le lieu et l'altitude exacte des repères de nivellement en échantillon aux levés géodésiques, Direction des levés et des ressources, Ottawa.

Verification des coordonnées prises en 1977 et 1978.

Les cartes sont en vente au Bureau des Cartes du Canada, Ministère de l'Énergie, des Mines et des Ressources, Ottawa, ou chez le revendeur le plus près.

© 1980. Le Roy de la Reine et le Chef du Canada, Ministère de l'Énergie, des Mines et des Ressources.



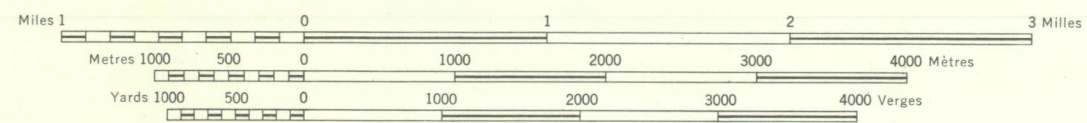
*See letter dated 15-3-71
affaires 15-2-71
Town
(order in council 239/71)*

Compiled by the SURVEYS AND MAPPING BRANCH,
DEPARTMENT OF MINES AND TECHNICAL SURVEYS,
1959, from large scale maps. Field surveys 1958. Printed
1962.
Copies may be obtained from the Map Distribution Office,
Department of Mines and Technical Surveys, Ottawa, at
25 cents each.

CALGARY ALBERTA

WEST OF FIFTH MERIDIAN - OUEST DU CINQUIÈME MÉRIDIEN

SCALE 1:50,000 ÉCHELLE



CONTOUR INTERVAL 25 FEET
Elevations in Feet above Mean Sea Level
North American Datum 1927
Transverse Mercator Projection
MAGNETIC DECLINATION 22°30' EAST
AT CENTRE OF MAP 1962
Annual change (decreasing) 3.2'

ÉQUIDISTANCE DES COURBES: 25 PIEDS
Élévations en pieds au-dessus du niveau moyen de la mer
Réseau géodésique nord-américain unifié (1927)
Projection transverse de Mercator
DÉCLINAISON MAGNÉTIQUE AU CENTRE
DE LA FEUILLE EN 1962: 22°30' EST
Variation annuelle (décroissante) 3.2'

- Roads: hard surface, all weather; paved, toute saison; loose surface, all weather; de gravier, toute saison; loose surface, dry weather; de gravier, période sèche; cart track; de terre; trail or portage; sentier ou portage
- Railway, normal gauge, single track; Chemin de fer, voie unique (écartement normal)
- Horizontal control point, with elevation; Point géodésique avec cote
- Bench mark, with elevation; Repère de nivellement avec cote

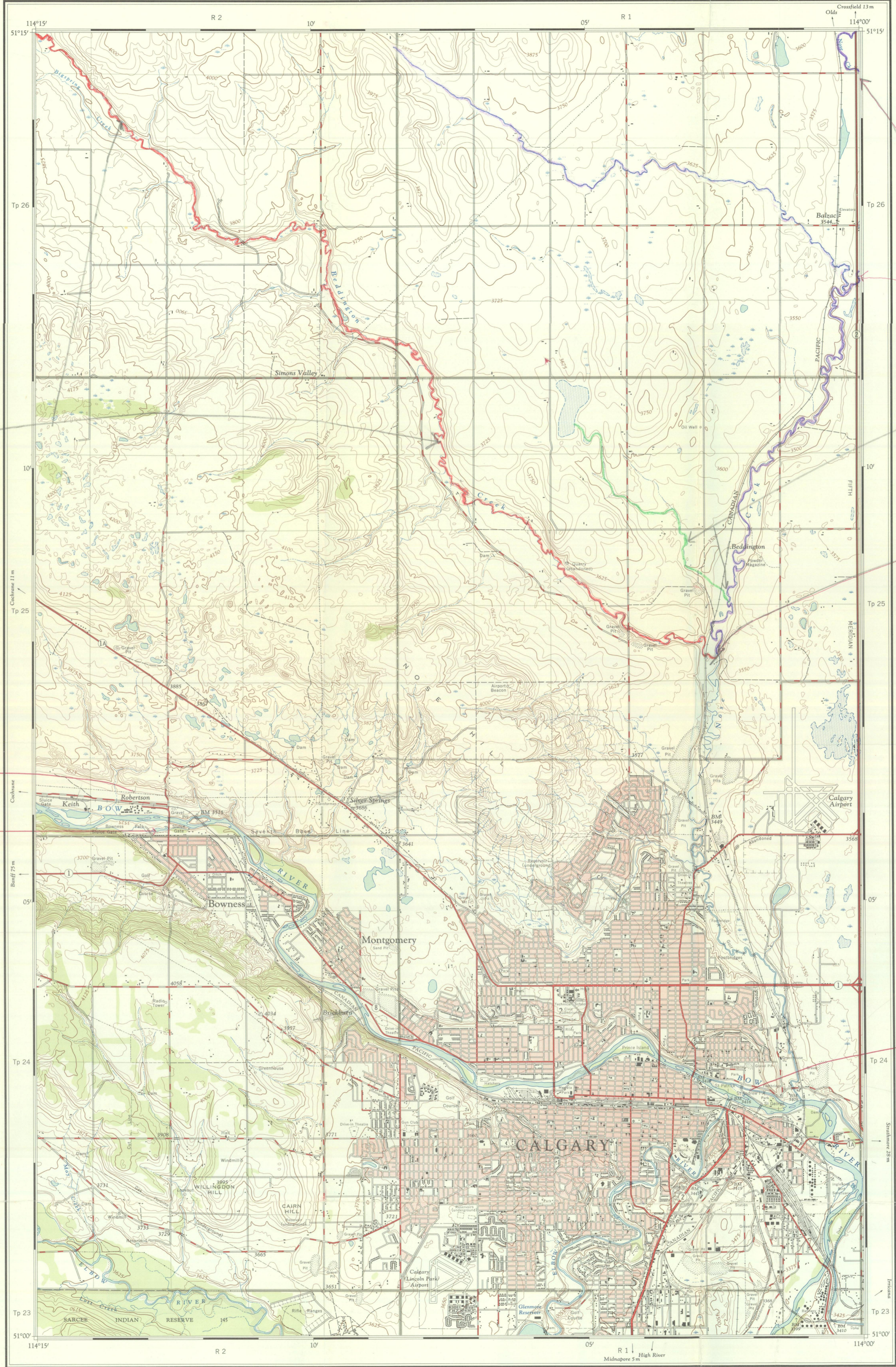
- Building; Bâtiment
- School; École
- Church; Église
- Mine or Open cut; Mine ou fosse à ciel ouvert
- Telephone line; Ligne téléphonique
- Power transmission line; Ligne de transport d'énergie
- River with bridge; Rivière avec pont
- Stream, intermittent or dry; Cours d'eau intermittent, ou à sec
- Lake, intermittent, shallow; Lac intermittent, peu profond
- Marsh or Swamp; Marais ou marécage
- Depression contours; Courbes de cuvette

Complète par la DIRECTION DES LEVÉS ET DE LA
CARTOGRAPHIE, MINISTÈRE DES MINES ET DES
RELEVÉS TECHNIQUES, en 1959, d'après les cartes à
large échelle. Travaux exécutés sur le terrain en 1958.
Imprimé en 1962.
Ces cartes sont en vente au Bureau de distribution des
cartes, ministère des Mines et des Relevés techniques,
Ottawa. Prix de l'exemplaire: 25 cents.

TABLEAU D'ASSEMBLAGE DU SYSTÈME DE
RÉFÉRENCE CARTOGRAPHIQUE NATIONAL

| | | |
|-----------|---------------------|-----------|
| 82 O/7 E | 82 O/8 W | 82 O/9 E |
| 82 O/2 E | 82 O/1 W CALGARY | 82 O/1 E |
| 82 J/15 E | 82 J/16 W | 82 J/16 E |

INDEX TO ADJOINING SHEETS OF
THE NATIONAL TOPOGRAPHIC SYSTEM



*West Nose Creek
see letter 13.21 mar/73
Approved June 20/76
on 82 O/1*

*Beddington Creek
see letter 21-3-73
Approved June 20/76
on 82 O/1*

*North Branch Nose Creek
see letter 21 march 1975
N.A.*

omit Prov. rec. 29-3-71 (82 O/16)

*Turdull Spring
SE-4-25-2-5*


*omit St Andrew I - Prov. rec.
28-3-71 (82 O/12)*

Compiled by the SURVEYS AND MAPPING BRANCH,
DEPARTMENT OF MINES AND TECHNICAL SURVEYS,
1959, from large scale maps, field surveys 1958. Printed
1962.
Copies may be obtained from the Map Distribution Office,
Department of Mines and Technical Surveys, Ottawa, at
25 cents each.

CALGARY
ALBERTA

WEST OF FIFTH MERIDIAN - OUEST DU CINQUIÈME MÉRIDIEN

SCALE 1:50,000 ÉCHELLE



CONTOUR INTERVAL 25 FEET
Elevations in Feet above Mean Sea Level
North American Datum 1927
Transverse Mercator Projection
MAGNETIC DECLINATION 22°20' EAST
AT CENTRE OF MAP 1962
Annual change (decreasing) 3.2'

ÉQUIDISTANCE DES COURBES: 25 PIEDS
Élévation en pieds au-dessus du niveau moyen de la mer
Réseau géodésique nord-américain unifié (1927)
Projection transverse de Mercator
DÉCLINAISON MAGNÉTIQUE AU CENTRE
DE LA FEUILLE EN 1962: 22°20' EST
Variation annuelle (décroissante) 3.2'

| | | | |
|--|--|---|---|
| Roads: hard surface, all weather | Routes: pavée, toute saison | 1 | 2 |
| hard surface, all weather | pavée, toute saison | 1 | 2 |
| loose surface, all weather | de gravier, toute saison | 1 | 2 |
| loose surface, dry weather | de gravier, période sèche | 1 | 2 |
| cart track | de terre | 1 | 2 |
| trail or portage | sentier ou portage | 1 | 2 |
| Railway, normal gauge, single track | Chemin de fer, voie unique (écartement normal) | 1 | 2 |
| Horizontal control point, with elevation | Point géodésique avec cote | 1 | 2 |
| Bench mark, with elevation | Repère de nivellement avec cote | 1 | 2 |

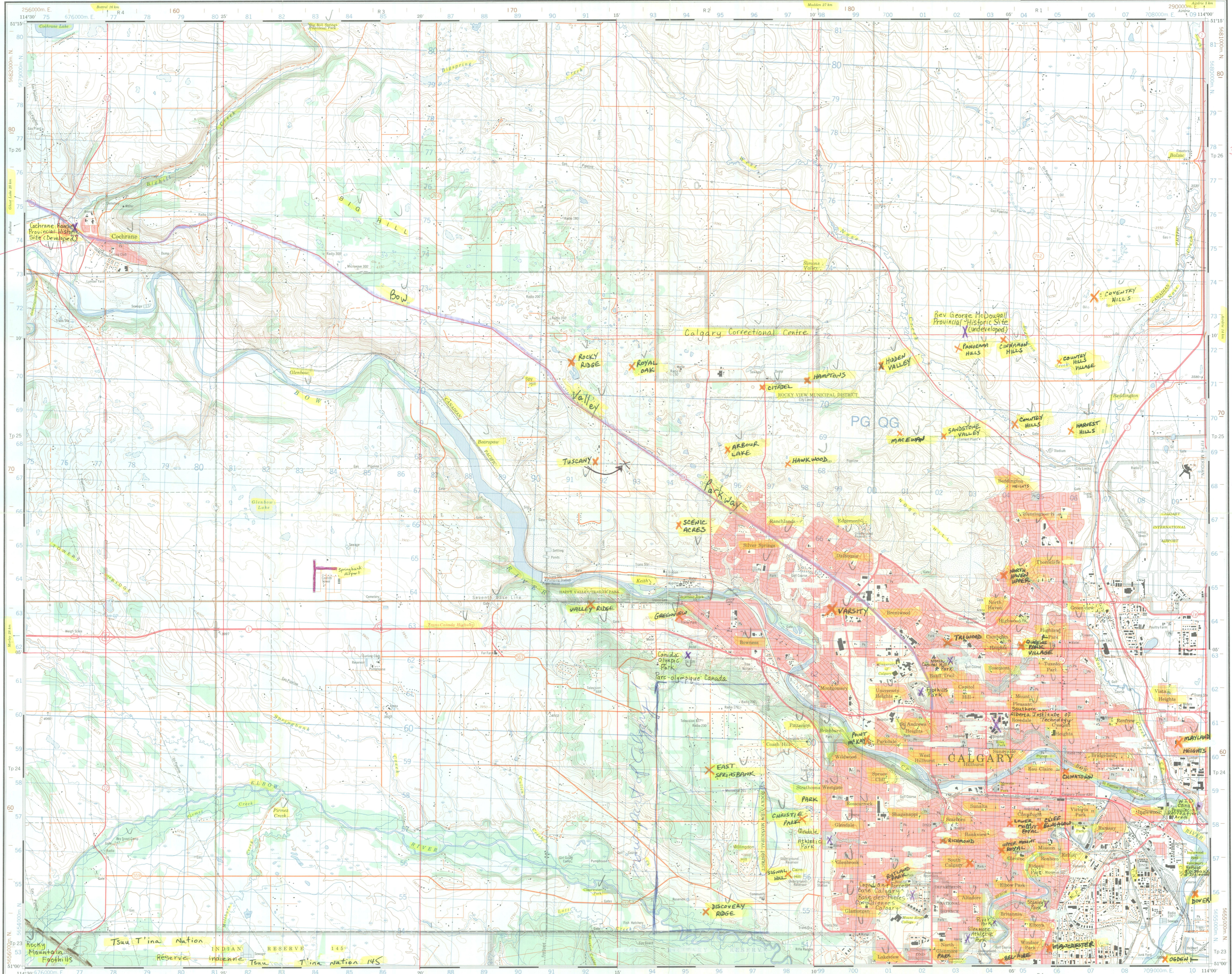
| | | | |
|-----------------------------|------------------------------------|-------------|-----------------|
| Building | Bâtiment | Bar | Grange |
| School | École | Post Office | Bureau de poste |
| Church | Église | Cemetery | Cimetière |
| Tank, oil, gas, water, etc. | Réservoir, pétrole, gaz, eau, etc. | | |
| Telephone line | Ligne téléphonique | | |
| Power transmission line | Ligne de transport d'énergie | | |
| River with bridge | Rivière avec pont | | |
| Stream, intermittent or dry | Cours d'eau intermittent ou à sec | | |
| Line, intermittent, shallow | Lac intermittent, peu profond | | |
| Marsh or Swamp | Marais ou marécage | | |
| Depression | Courbes de cote | | |

Compilée par la DIRECTION DES LEVÉS ET DE LA
CARTOGRAPHIE, MINISTÈRE DES MINES ET DES
RELEVÉS TECHNIQUES, en 1959 d'après les cartes à
large échelle. Travaux exécutés sur le terrain en 1958.
Imprimée en 1962.
Ces cartes sont en vente au Bureau de distribution des
cartes, ministère des Mines et des Relevés techniques,
Ottawa. Prix de l'exemplaire: 25 cents.

TABLEAU D'ASSEMBLAGE DU SYSTÈME DE
RÉFÉRENCE CARTOGRAPHIQUE NATIONAL

| | | |
|---------|-----------|----------|
| 82 O/RW | 82 O/RE | 82 P/5W |
| 82 O/W | 82 O/1 E | 82 P/4W |
| 82 P/6W | 82 P/16 E | 82 P/13W |

INDEX TO ADJOINING SHEETS OF
THE NATIONAL TOPOGRAPHIC SYSTEM



Military users refer to this map as: **SERIE A 741 CARTE**
 Références de cette carte: **MAP 82-0/1 CARTE**
 pour usage militaire: **EDITION 5 MCE EDITION**

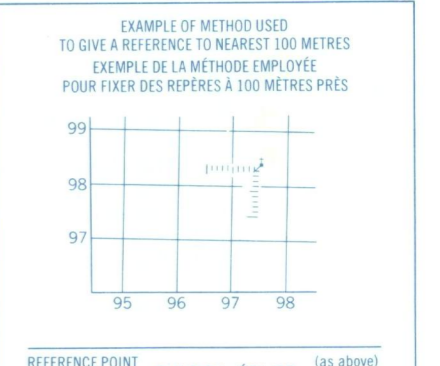
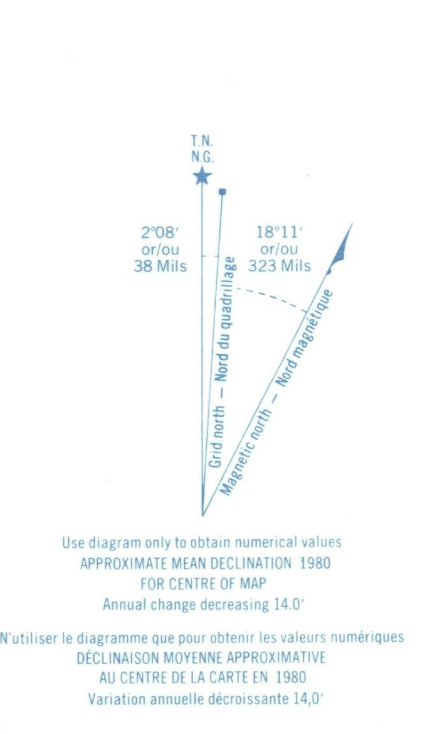
GLOSSARY GLOSSAIRE

| | |
|----------------|-----------------------------------|
| Airfield | Terrain d'aérodrome |
| Arms | Armes |
| City Limits | Limites de ville |
| Customs | Douane |
| Ditch | Fossé |
| Dredge | Dragage |
| Dump | Décharge |
| Electric Plant | Usine de production d'électricité |
| Gas | Gaz |
| Gas Station | Station de gaz |
| Gravel Pit | Puits de gravier |
| Kiln | Four |
| Lake | Lac |
| Mill | Moulin |
| Mine Waste | Déchets de mine |
| Oil Wells | Puits de pétrole |
| Park | Parc |
| Power | Énergie |
| Rail Station | Station de chemin de fer |
| St. Area | Station de St. |
| String Line | Filet de mesure |
| Survey Line | Ligne de levé |
| Tank | Réservoir |
| Water | Eau |
| Winter Road | Chemin d'hiver |

For a complete glossary see reverse side
 Pour un glossaire complet, voir le verso

ABBREVIATIONS ABRÉVIATIONS

| | |
|------------|------------------------------------|
| Aband. | Abandonné |
| C. | Cimetière |
| Co. | Comté |
| Cl. | Classeur |
| Fa. | Ferry |
| H.R. | Indian Reserve |
| H. | Hospital |
| Lt. | Lake |
| M. | Municipality |
| Mun. | Municipality |
| Off. | Post Office |
| P.H. | Power House |
| PCMP | Provincial Canadian Mounted Police |
| Res. | Reservoir |
| Tran. Sta. | Transformer Station |
| Tr. | Tree Farm Licence |
| Un. | Unincorporated |
| Co. | Comté |
| Cl. | Classeur |
| Fa. | Ferry |
| H.R. | Indian Reserve |
| H. | Hospital |
| Lt. | Lake |
| M. | Municipality |
| Mun. | Municipality |
| Off. | Post Office |
| P.H. | Power House |
| PCMP | Provincial Canadian Mounted Police |
| Res. | Reservoir |
| Tran. Sta. | Transformer Station |
| Tr. | Tree Farm Licence |
| Un. | Unincorporated |



REFERENCE POINT CHURCH - EGLISE (see above or below)
 POINT DE RÉFÉRENCE

EASTING Read number on grid line immediately to left of point.
ABSCISSE Note le chiffre de la ligne de quadrillage immédiatement à gauche du point.

Estimate fourths of a square from this line eastward to point.
 Estimer le nombre de dixièmes de carré entre cette ligne et le repère en direction est.

GRID REFERENCE 975984
RÉFÉRENCE AU QUADRILLAGE 975984

NORTHING Read number on grid line immediately below point.
ORDONNÉE Note le chiffre de la ligne de quadrillage immédiatement en dessous du point.

Estimate fourths of a square from this line northward to point.
 Estimer le nombre de dixièmes de carré entre cette ligne et le repère en direction nord.

GRID REFERENCE 975984
RÉFÉRENCE AU QUADRILLAGE 975984

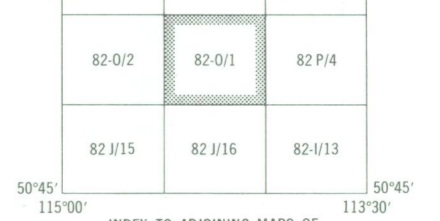
Revised Canada grid reference 100 000 metres (328 084 feet) from 1983.
 La planchette révisée est en avance de 100 000 mètres (328 084 pieds) depuis 1983.

BROWN NUMBERED TICKS INDICATE THE 1000 METRE U.T.M. GRID ZONE 11

LES LIGNES NUMÉRIQUES EN NOIR PRÉSENTENT LES NOUVEAUX MÈTRES U.T.M. ZONE 11

Project No. **82-0/1**
 No de Projet: **C.R.N.R.**

Date: **Oct 29/97**
 Compiler: **D. D. D. D.**

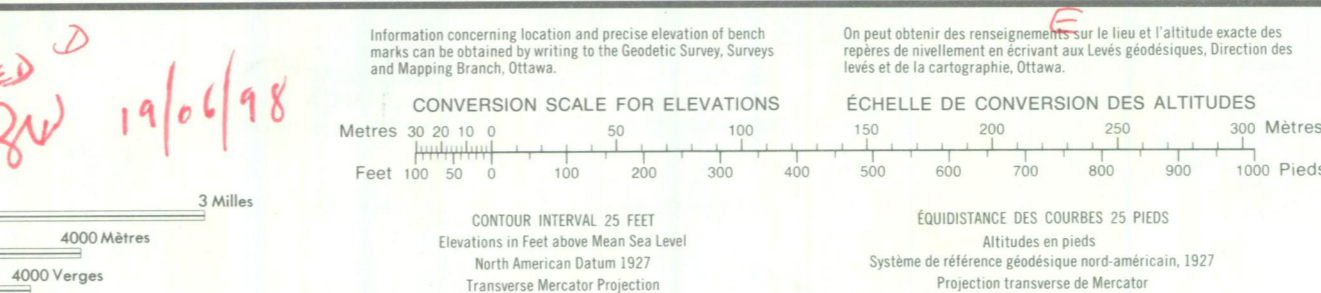


Produced by the SURVEYS AND MAPPING BRANCH, DEPARTMENT OF ENERGY, MINES AND RESOURCES. Updated from aerial photographs taken in 1977 and 1978. Culture check 1977. Published in 1988.

Élaboré par le Service des levés et de la cartographie, Ministère de l'Énergie, des Mines et des Ressources. Mise à jour à partir de photographies aériennes prises en 1977 et 1978. Vérification de la culture 1977. Publié en 1988.

© 1988 Her Majesty the Queen in Right of Canada, Department of Energy, Mines and Resources, Ottawa, or their assigned rights.

CALGARY ALBERTA
 Scale 1:50,000 Échelle



CALGARY 82-0/1 EDITION 5

St-Clair, Jackie

From: Merrily Aubrey [Merrily.Aubrey@gov.ab.ca]
Sent: Monday, April 28, 2008 11:32 AM
To: St-Clair, Jackie
Subject: RE: Spy Hill - Alberta 82 O/1
Attachments: img014.pdf; Soy Hill.JPG

Hi Jackie (& Tim):

I wonder what happened here. In this case the decision sheet is correct, not the map. I have attached a copy of the decision sheet. I have also attached a JPG. There are three points on it. No. 1 is the correct Spy Hill. If we can assume the communications tower is at the highest point, this would put the coordinates at 51 09 24.7 and 114 13 25.3 (Lsd 3, Sec. 28, Twp. 25, Rge 2, W of 5th Meridian.) This is at a slight variance with the decision sheet. No. 2 is where it was located on the map at the time the decision was made. Why, I don't know. That was my doing. No. 3 is the location of the old label of Spy Hill.

I hope this clears up this one.

Merrily

Geographical Names Program
Historic Resources Management Branch
Alberta Culture and Community Spirit
8820-112 St.
Edmonton, Alberta

From: St-Clair, Jackie [mailto:jstclair@NRCan.gc.ca]
Sent: Monday, April 28, 2008 7:48 AM
To: Merrily Aubrey
Subject: FW: Spy Hill - Alberta 82 O/1

Please comment on the following

Jackie

From: Matley, Tim
Sent: Thursday, April 24, 2008 11:07
To: St-Clair, Jackie
Subject: Spy Hill - Alberta 82 O/1

Hi Jackie,

There appears to be an error with the decision for Spy Hill (IAKSC) in Alberta on 82 O/1.

2008-04-28

The decision of 1 March 2000 on 82 O/1 shows that the latitude for Spy Hill should be 51 09 25 but this can not be accurate in relation to the delineation provided with the decision list on the last page. If the delineation provided is correct then the latitude should actually be approximately 51 14 50. The longitude appears to be fine.

Could you contact Alberta to see if they agree and if so the data base will need to be fixed and perhaps a new decision list will need to be provided by Alberta to correct this error.

Thanks,

Tim Matley
Technical Assistant
Raster Amendment Map Project
Natural Resources Canada
615 Booth Street, Room 750J
Ottawa, Ontario K1A 0E9
(613) 943-0991
tmatley@nrcan.gc.ca

This communication is intended for the use of the recipient to whom it is addressed, and may contain confidential, personal and or privileged information. Please contact the sender immediately if you believe you are not the intended recipient of this communication and do not copy, distribute or take any action relating to it other than notifying the sender of the delivery error. Any communication received in error is to be deleted.

SPY HILL (hill) -- 82 O/1 -- Calgary

Change of location:

From: Section 24-25, Township 25, Range 3, West of 5th Meridian

To: Section 28, Township 25, Range 2, West of 5th Meridian

Latitude: 51°09'29"N

Longitude: 114°13'28" W

Approximately 18 km north-west of Calgary city centre.

PAYNE LAKE (lake) NOT PAINE LAKE (lake) -- 82 H/4 -- Waterton Lakes

Section 10, Township 2, Range 28, West of 4th Meridian

Latitude: 49°06'N

Longitude: 113°39'W

Approximately 85 km south-west of Lethbridge.

STEPHANIE CREEK (creek) -- 83 J/12 -- Swartz Lake

Lsd 14, Section 7, Township 66, Range 12, West of 5th Meridian to

Lsd 15, Section 18, Township 65, Range 12, West of 5th Meridian

Latitude: 54°42'12"N 54°37'45"N

Longitude: 116°48'21"W 116°48'02"W

Flows south into the Freeman River, approximately 21 km west south-west of Swan Hills.

REJECTED:

INVERLEA CREEK (creek) -- 82 N/16 -- Siffleur River

Latitude: 51°57'N

Longitude: 116°08'W

Approximately 100 km north-west of Banff.

FABRICK LAKE (lake) -- 83 J/3 -- Green Court

Section 1, Township 61, Range 8, West of 5th Meridian

Latitude: 54°14'40"N

Longitude: 115°03'40"W

Approximately 43 km east north-east of Whitecourt.

LOUISE CREEK (3) (creek) -- 83 J/12 -- Swartz Lake

Lsd 8, Section 20, Township 64, Range 13, West of 5th Meridian to

Lsd 8, Section 2, Township 65, Range 12, West of 5th Meridian

Latitude: 54°33'05"N 54°35'30"N

Longitude: 116°55'33"W 116°41'27"W

Flows north-east into Freeman Creek approximately 20 km south-west of Swan Hills.

MILLARVILLE CREEK (creek) NOR NANCY'S CREEK (creek) -- 82 J/16 -- Priddis

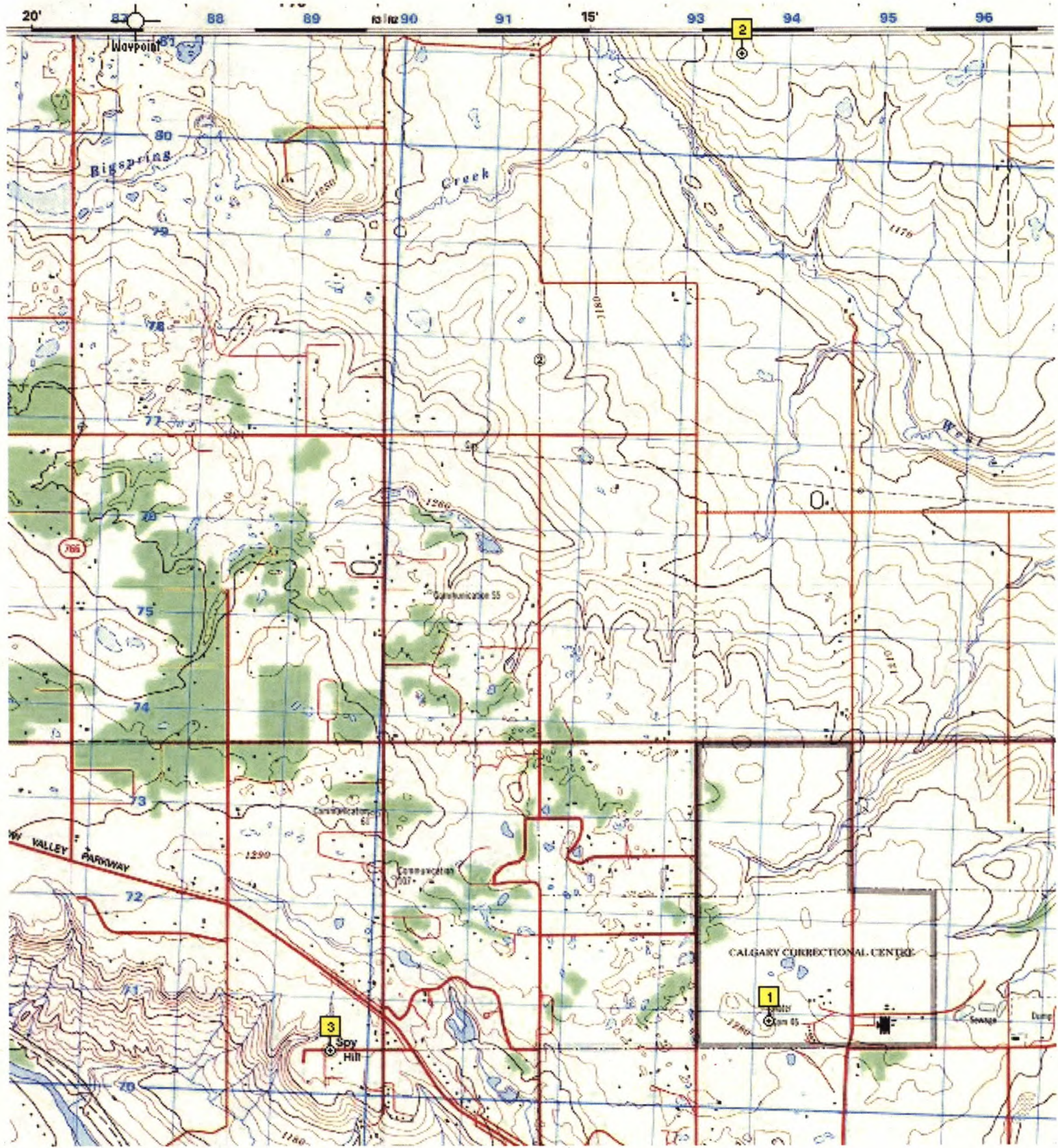
Lsd 15, Section 19, Township 21, Range 3, West of 5th Meridian to

Lsd 16, Section 2, Township 21, Range 3, West of 5th Meridian

Latitude: 50°48'08"N 50°45'39"N

Longitude: 114°24'09"W 114°18'04"W

Flows north into Threepoint Creek, through the community of Millarville.



X-Mailer: QUALCOMM Windows Eudora Version 7.1.0.9

Date: Mon, 05 May 2008 16:25:53 -0400

To: "Matley, Tim" <tmatley@NRCan.gc.ca>

From: Heather Ross <heross@nrca.gc.ca>

Subject: Correction to Marlborough Park record IAGVV

Cc: Jackie St. Clair <jstclair@nrca.gc.ca>

X-OriginalArrivalTime: 05 May 2008 20:25:54.0698 (UTC) FILETIME=[381DB6A0:01C8AEEE]

Hi Tim,

As discussed with you a few days ago, the record for IAGVV, Marlborough Park, an urban community, has been identified as an error. It is likely a duplicate for IATRY, which is located on a different map sheet and at different coordinates.

The location of IATRY reflects the information on the city map of Calgary provided to the Secretariat in 1998, and is the correct record. I have changed the status of IAGVV to B3 (deleted) and added an explanatory note to the origin of the record.

I hope this resolves the matter for you. Let me know if there are problems or questions.

Heather

Heather Ross

GNBC Secretariat/Secrétariat de la CTC

Natural Resources Canada/Ressources naturelles Canada

615 Booth St., Rm. 634D/ 615 rue Booth, pièce 634D

Ottawa ON K1A 0E9

Government of Canada/Gouvernement du Canada

Phone/Téléphone : (613) 992-4136

Fax/Télec. : (613) 943-8282

e-mail/courriel : heross@nrca.gc.ca

Geographical Names Query Screen

| Region Code | Cgndb Key | Name Key | Feature Name | Map Number | Generic Code | Status Code | Latitude | Longitude | Syn Key |
|-------------|-----------|-----------------|------------------|------------|--------------|-------------|----------|-----------|---------|
| 48 | IAGV | MARLBOROUGHPARK | Marlborough Park | 082001 | 200 | B3 | 510300 | 1140400 | |
| 48 | IATRY | MARLBOROUGHPARK | Marlborough Park | 082P04 | 200 | U1 | 510330 | 1135640 | |
| | | | | | | | | | |
| | | | | | | | | | |
| | | | | | | | | | |
| | | | | | | | | | |
| | | | | | | | | | |
| | | | | | | | | | |
| | | | | | | | | | |
| | | | | | | | | | |
| | | | | | | | | | |
| | | | | | | | | | |
| | | | | | | | | | |
| | | | | | | | | | |
| | | | | | | | | | |
| | | | | | | | | | |
| | | | | | | | | | |
| | | | | | | | | | |
| | | | | | | | | | |
| | | | | | | | | | |
| | | | | | | | | | |
| | | | | | | | | | |

Maintain Geoname

Matley, Tim

From: St-Clair, Jackie
Sent: Monday, April 28, 2008 2:44 PM
To: Matley, Tim
Cc: Geonames - Toponymes
Subject: FW: Duplicate Records for Marlborough Park in Alberta?
Attachments: Marlborough and Marlborough Park.jpg; Marlborough Park.jpg

Tim,

Since Alberta does not keep track of these names in the Alberta Geographical Names Inventory, it is not our mandate here at Geonames to research them. I suggest you send this to the new team on the 7th floor, comprised of Nancy Pierce and L. Charron.

Thanks

Jackie

From: Merrily Aubrey [mailto:Merrily.Aubrey@gov.ab.ca]
Sent: Monday, April 28, 2008 12:17
To: St-Clair, Jackie
Subject: RE: Duplicate Records for Marlborough Park in Alberta?

Hello Jackie (& Tim) again:

Since these names are under the jurisdiction of the City of Calgary, they do not appear in the Alberta Geographical Names Inventory database. However, saying that, I have checked the City of Calgary website and it shows two different neighbourhoods, Marlborough and Marlborough Park. Would that be part of the confusion?

Merrily

From: St-Clair, Jackie [mailto:jstclair@NRCan.gc.ca]
Sent: Monday, April 28, 2008 7:26 AM
To: Merrily Aubrey
Cc: Geonames - Toponymes
Subject: FW: Duplicate Records for Marlborough Park in Alberta?

Please comment on how to fix the following

Thanks

Jackie

From: Matley, Tim
Sent: Thursday, April 24, 2008 11:37
To: St-Clair, Jackie

2008-04-28

Subject: Duplicate Records for Marlborough Park in Alberta?

Hi Jackie,

There appears to be a duplicate record issue in Alberta for Marlborough Park:

Marlborough Park - IAGVV

Marlborough Park - IATRY

The only thing that has me a bit confused is the fact that IAGVV has a longitude value that is 4 full minutes to the west of the IATRY record? If these are duplicate records I have no idea why the coordinates are so much different, it's very odd. I can't imagine there are 2 different Marlborough Parks within the city of Calgary and so close together, I'm sure this is just a mistake and the correct record should be IATRY and that IAGVV should be deleted. Checking the Urban Community maps provided by Merrily in 1997 it seems very clear to me that Marlborough Park is on 82 P/4 not 82 O/1.

If you could clear this issue up with Alberta and delete one of the two records it would be much appreciated.

Thanks,

Tim Matley

This communication is intended for the use of the recipient to whom it is addressed, and may contain confidential, personal and or privileged information. Please contact the sender immediately if you believe you are not the intended recipient of this communication and do not copy, distribute or take any action relating to it other than notifying the sender of the delivery error. Any communication received in error is to be deleted.



Geographical Names Query Screen

| Region Code | Cgndb Key | Name Key | Feature Name | Map Number | Generic Code | Status Code | Latitude | Longitude | Synonym Key | Feature ID | |
|-------------|-----------|----------|------------------|------------------|--------------|-------------|----------|-----------|-------------|------------|---------------------------------|
| | 48 | IAGVT | MARLBOROUGH | Marlborough | 082P04 | 200 | U1 | 510300 | 1135800 | | 4fadde56bbe111d892e2080020a0f4c |
| | 48 | IAGVY | MARLBOROUGH PARK | Marlborough Park | 082001 | 200 | U1 | 510300 | 1140400 | | 4fb446f7bbe111d892e2080020a0f4c |
| | 48 | IATRY | MARLBOROUGH PARK | Marlborough Park | 082P04 | 200 | U1 | 510330 | 1135640 | | 58c794e4bbe111d892e2080020a0f4c |
| | | | | | | | | | | | |
| | | | | | | | | | | | |
| | | | | | | | | | | | |
| | | | | | | | | | | | |
| | | | | | | | | | | | |
| | | | | | | | | | | | |
| | | | | | | | | | | | |
| | | | | | | | | | | | |
| | | | | | | | | | | | |
| | | | | | | | | | | | |
| | | | | | | | | | | | |
| | | | | | | | | | | | |
| | | | | | | | | | | | |
| | | | | | | | | | | | |

Maintain Geoname



**THE ALBERTA HISTORICAL RESOURCES FOUNDATION BOARD, AT THE
MEETING HELD SEPTEMBER 30 – OCTOBER 1, 1999, MADE THE FOLLOWING
DECISIONS ON GEOGRAPHICAL NAMES**

APPROVED:

BLUEBERRY HILLS (hills) -- 83 B/8 – Sylvan Lake

Sections 1, 2, 11 Township 40, Range 4, West of 5th Meridian

Latitude: 52°25'00"N

Longitude: 114°28'34"W

Approximately 30 km east of Rocky Mountain House.

FIRST CREEK (creek) -- 83 J/12 – Swartz Lake

From: Lsd 7, Section 34, Township 64, Range 13, West of 5th Meridian

To: Lsd 4, Section 33, Township 64, Range 12, West of 5th Meridian

Latitude: 54°34'42"N to 54°34'40"N

Longitude: 116°52'44"W to 116°45'40"W

Flows east into unnamed creek approximately 22 km south-west of Swan Hills.

LAYLA CREEK (creek) -- 83 J/12 – Swartz Lake

Lsd 10, Section 12, Township 65, Range 13, West of 5th Meridian to

Lsd 1, Section 9, Township 65, Range 12, West of 5th Meridian

Latitude: 54°34'42"N to 54°35'30"N

Longitude: 116°52'44"W to 116°41'27"W

Flows east north-east into Freeman River, approximately 21 km south-west of Swan Hills.

GERTRUDE LAKE (lake) -- 83 I/3 – Thorhild

SW Section 13, Township 58, Range 22, West of 4th Meridian

Latitude: 54°00'33"N

Longitude: 113°09'00"W

Approximately 40 km north north-east of Edmonton.

PATTERSON'S PEAK (peak) -- 82 J/7 – Mount Head

E ½ Section 31, Township 17, Range 5, West of 5th Meridian to

Lsd 1, Section 36, Township 17, Range 6, West of 5th Meridian

Latitude: 50°28'20"N

Longitude: 114°41'07"W

Approximately 60 km south-west of Calgary in Kananaskis Country.

PAYNE HILL (hill) -- 82 O/1 -- Calgary

Change of location:

From: Section 24-25, Township 25, Range 3, West of 5th MeridianTo: Section 28, Township 25, Range 2, West of 5th Meridian

Latitude: 51°09'29"N

Longitude: 114°13'28" W

Approximately 18 km north-west of Calgary city centre.

7820/8 (rel)

PAYNE LAKE (lake) NOT PAINE LAKE (lake) -- 82 H/4 -- Waterton LakesSection 10, Township 2, Range 28, West of 4th Meridian

Latitude: 49°06'N

Longitude: 113°39'W

Approximately 85 km south-west of Lethbridge.

STEPHANIE CREEK (creek) -- 83 J/12 -- Swartz LakeLsd 14, Section 7, Township 66, Range 12, West of 5th Meridian toLsd 15, Section 18, Township 65, Range 12, West of 5th Meridian

Latitude: 54°42'12"N 54°37'45"N

Longitude: 116°48'21"W 116°48'02"W

Flows south into the Freeman River, approximately 21 km west south-west of Swan Hills.

REJECTED:**INVERLEA CREEK (creek) -- 82 N/16 -- Siffleur River**

Latitude: 51°57'N

Longitude: 116°08'W

Approximately 100 km north-west of Banff.

FABRICK LAKE (lake) -- 83 J/3 -- Green CourtSection 1, Township 61, Range 8, West of 5th Meridian

Latitude: 54°14'40"N

Longitude: 115°03'40"W

Approximately 43 km east north-east of Whitecourt.

LOUISE CREEK (3) (creek) -- 83 J/12 -- Swartz LakeLsd 8, Section 20, Township 64, Range 13, West of 5th Meridian toLsd 8, Section 2, Township 65, Range 12, West of 5th Meridian

Latitude: 54°33'05"N 54°35'30"N

Longitude: 116°55'33"W 116°41'27"W

Flows north-east into Freeman Creek approximately 20 km south-west of Swan Hills.

MILLARVILLE CREEK (creek) NOR NANCY'S CREEK (creek) -- 82 J/16 -- PriddisLsd 15, Section 19, Township 21, Range 3, West of 5th Meridian toLsd 16, Section 2, Township 21, Range 3, West of 5th Meridian

Latitude: 50°48'08"N 50°45'39"N

Longitude: 114°24'09"W 114°18'04"W

Flows north into Threepoint Creek, through the community of Millarville.

REINSTATED:


FRAINS (locality) -- 83 I/15 -- Grassland
Section 35, Township 66, Range 18, West of 4th Meridian
Latitude: 54°45'N
Longitude: 112°35'W
Approximately 42 km west of Lac La Biche

PROSPERITY (locality) -- 83 I/15 -- Grassland
Section 30 & 19, Township 67, Range 19, West of 4th Meridian
Latitude: 54°49'N
Longitude: 112°53'W
Approximately 29 km east north-east of Athabasca.

SPRUCE VALLEY (locality) -- 83 I/15 -- Grassland
Section 2, Township 68, Range 19, West of 4th Meridian
Latitude: 54°51'N
Longitude: 112°48'W
Approximately 37 km east north-east of Athabasca.




Chair, Alberta Historical Resources Foundation Board



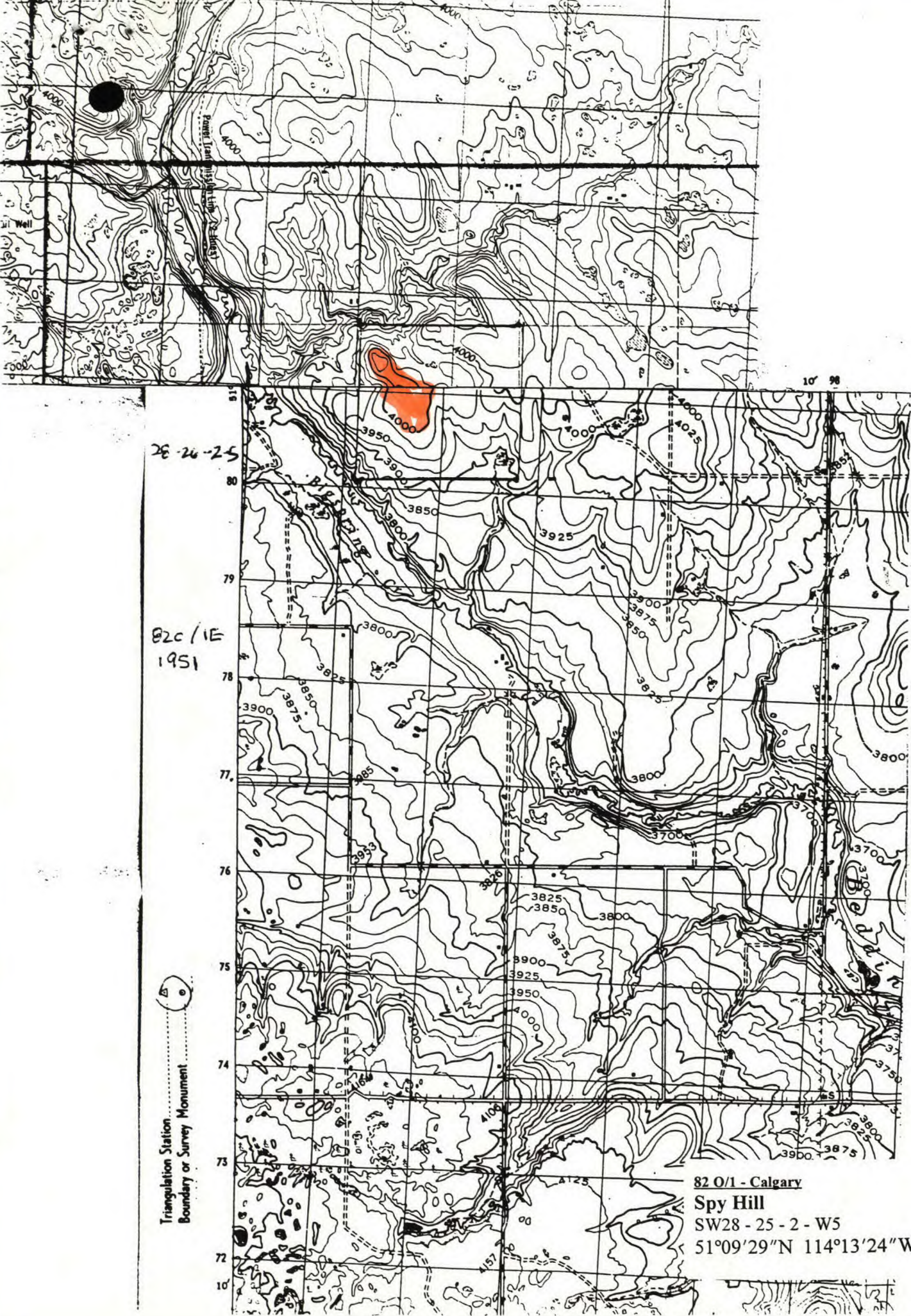
Date



Minister of Community Development



Date



26-26-25

82 O/1 E
1951



Triangulation Station
Boundary or Survey Monument

82 O/1 - Calgary
Spy Hill
SW28 - 25 - 2 - W5
51°09'29"N 114°13'24"W

Map Sheet / Carte: 82 0/1 CALGARY ALBERTA

Project # / Projet # : 0-

Sheet Title Block / Titre de la Feuille :

CALGARY

ALBERTA

---- DISTRICTS / DISTRICTS

1 Rocky View Municipal District
404 511102 1140415 D-E-2,D-1
IAFOP

---- RAILWAYS / CHEMINS DE FER

2 Canadian Pacific
4386 511100 1140100 F-3,C-2,E-1,F-1
3 Canadian National
4386 510130 1140100 F-1

---- HIGHWAYS / AUTOROUTES

4 Bow Valley Parkway
511000 1142000 B-3,C-D-2
5 Trans-Canada Highway
4329 510500 1141900 C-2

---- AIRPORTS / AÉROPORTS

6 Springbank Airport
4314 510611 1142228 B-2
7 Calgary International Airport
4314 510700 1140100 F-2

---- PROVINCIAL PARKS / PARCS PROVINCIAUX

IARFD

----- PARKS / PARCS

9 Cochrane Ranche Provincial Historic Site (Developed)

592 511200 1142900 A-3

IAFEE

10 Rev George McDougall Provincial Historic Site (Undeveloped)

592 511000 1140600 E-3

IARYD

11 Bowness Park

510500 1141300 D-2

12 Clearwater Park

510100 1141500 C-1

13 Canada Olympic Park

510400 1141300 D-1

14 Parc-olympique Canada

510400 1141300 D-1

15 Glendale Athletic Park

510200 1140900 D-E-1

16 North Capital Hill Park

510500 1140600 E-1

| | |
|---------------------------|----------------------|
| 17 Foothills Park | 510400 1140700 E-1 |
| 18 Riley Park | 510300 1140500 E-1 |
| 19 Mewata Park | 510300 1140500 E-F-1 |
| 20 River Park | 510000 1140500 E-1 |
| 21 Glenmore Athletic Park | 510000 1140600 E-1 |
| 22 Victoria Park | 510200 1140300 F-1 |
| 23 Stanley Park | 510100 1140400 F-1 |

---- RECREATION AREAS / CENTRES DE RÉCRÉATION

| | |
|---|--------------------|
| 24 MID Canal Provincial Recreation Area | 510200 1140000 F-1 |
|---|--------------------|

---- BIRD SANCTUARIES / REFUGE D'OISEAUX

| | |
|---------------------------------|------------------------|
| 25 Inglewood Bird Sanctuary | 554 510100 1140000 F-1 |
| 26 Refuge d'oiseaux d'Inglewood | 510100 1140000 F-1 |

---- INDIAN RESERVES / RÉSERVES INDIENNES

| | |
|--------------------------------|--------------------------|
| 27 Sarcee Indian Reserve 145 | 543 510000 1142010 A-B-1 |
| IAAIB | |
| 28 Réserve indienne Sarcee 145 | 552 510000 1142010 A-B-1 |
| IAAIC | |

29 Canadian Forces Base Calgary
4506 510110 1140730 E-1

AGT

30 Base des Forces canadiennes Calgary
4559 510110 1140730 E-1

IAAGU

---- CORRECTIONAL CENTRES / CENTRES DE CORRECTION

31 Calgary Correctional Centre
510900 1141200 D-3

---- EDUCATIONAL INSTITUTIONS / INSTITUTIONS D'ENSEIGNEMENT

32 University of Calgary
510400 1140800 E-1

33 Mount Royal College
510100 1140800 E-1

34 Southern Alberta Institute of Technology
510400 1140500 F-1

---- MISCELLANEOUS / DIVERS

35 Happy Valley Trailer Park
510600 1141500 C-D-2

---- BORDER DESTINATIONS (NORTH)

---- BORDER DESTINATIONS (NORTH)

36 Bottrel
0 0 A-3

37 Madden
0 0 D-E-3

---- BORDER DESTINATIONS (EAST)

38 Airdrie
0 0 F-3'

---- BORDER DESTINATIONS (NORTH)

39 Airdrie
0 0 F-3

---- BORDER DESTINATIONS (WEST)

40 Morley
0 0 A-2

41 Ghost Lake
0 0 A-3

---- PLACE NAMES / NOMS DE LIEU

42 Cochrane
2 511100 1142800 A-3

IAADI

43 Simons Valley
108 511100 1141200 D-E-3

IAIIB

44 Balzac
108 511300 1140100 F-3

IACYB

45 Coventry Hills
200 511025 1140200 F-3

IATML

IAGNU

47 Rocky Ridge

200 510950 1141540 C-2

IATNW

48 Bearspaw

108 510800 1141800 C-2

IADYX

49 Tuscany

200 510800 1141520 C-2

IATOL

50 Valley Ridge

200 510550 1141525 C-2

IATON

51 Royal Oak

200 510910 1141410 D-2

IATNY

52 Citadel

200 510915 1141110 D-2

IATMG

53 Arbour Lake

200 510805 1141210 D-2

IATLW

54 Hawkwood

200 510900 1141030 D-E-2

IATNA

55 Scenic Acres

200 510705 1141320 D-2

IATOB

56 Ranchlands

206 510700 1141100 D-2

IAEHG

57 Silver Springs

108 510600 1140900 D-2

IAIHK

58 Keith

108 510600 1141500 D-2

IAQDD

59 Greenview

200 510530 1141040 D-2

IATMX

| | |
|-----------------------|--------------------------|
| 60 Bowness | 206 510500 1141000 D-2 |
| IAHYZ | |
| 61 Panorama Hills | 200 510955 1140620 E-2 |
| IATNP | |
| 62 Cinnamon Hills | 200 511000 1140500 E-F-2 |
| IATMF | |
| 63 Hidden Valley | 200 510930 1140815 E-2 |
| IATNB | |
| 64 Hamptons | 200 510915 1141002 E-2 |
| IATMY | |
| 65 Sandstone Valley | 200 510825 1140630 E-2 |
| IATOA | |
| 66 MacEwan | 200 510925 1140755 E-2 |
| IATND | |
| 67 Beddington Heights | 200 510745 1140445 E-F-2 |
| IATLX | |
| 68 Edgemont | 206 510700 1140900 E-2 |
| IACES | |
| 69 Dalhousie | 206 510600 1140900 E-2 |
| IAOHT | |
| 70 North Haven | 206 510500 1140500 E-2 |
| IAOJJ | |
| 71 Varsity | 200 510530 1140920 E-2 |
| IATOO | |

| | |
|--------------------------|--------------------------|
| IAIBQ | 206 510500 1140800 E-2 |
| Highwood | |
| IAJVV | 206 510500 1140500 E-F-2 |
| 74 Triwood | |
| IATOK | 200 510500 1140630 E-2 |
| 75 Cambrian Heights | |
| IAKIU | 206 510500 1140500 E-2-1 |
| 76 Country Hills Village | |
| IATMK | 200 510930 1140355 F-2 |
| 77 Country Hills | |
| IATMJ | 200 510350 1140555 F-2 |
| 78 Harvest Hills | |
| IATMZ | 200 510820 1140325 F-2 |
| 79 Huntington Hills | |
| IAKZI | 206 510700 1140400 F-2 |
| 80 Thorncliffe | |
| IATQJ | 200 510610 1140400 F-2 |
| 81 North Haven Upper | |
| IATNN | 200 510610 1140500 F-2 |
| 82 Greenview | |
| IATMX | 200 510530 1141340 F-2 |
| 83 Highland Park | |
| IAJVF | 206 510500 1140400 F-2 |
| 84 Queens Park Village | |
| IATNS | 200 510505 1140445 F-2-1 |
| 85 Pirmez Creek | |
| IABVK | 108 510200 1142400 B-1 |
| 86 Patterson | |
| IATNQ | 200 510350 1140940 D-1 |
| 87 Coach Hill | |
| IANEG | 206 510300 1141000 D-1 |
| 88 East Springbank | |

| | |
|-----------------------|--------------------------|
| 89 Strathcona Park | 200 510250 1141030 D-E-1 |
| IATOH | |
| 90 Christie Park | 200 510215 1141030 D-1 |
| IATME | |
| 91 Signal Hill | 200 510125 1141025 D-1 |
| IATOE | |
| 92 Discovery Ridge | 200 510155 1141145 D-1 |
| IATMN | |
| 93 Rosemont | 206 510500 1140500 E-1 |
| IAFQR | |
| 94 Banff Trail | 206 510400 1140700 E-1 |
| IACYF | |
| 95 Montgomery | 108 510400 1141000 E-1 |
| IALFR | |
| 96 University Heights | 206 510400 1140800 E-1 |
| IANZB | |
| 97 Capitol Hill | 206 510400 1140600 E-1 |
| IAKLK | |
| 98 St Andrews Heights | 206 510400 1140700 E-1 |
| IAGHJ | |
| 99 Brickburn | 111 510400 1141000 E-1 |
| IAICF | |
| 100 Point McKay | 200 510330 1140350 E-1 |
| IATNR | |
| 101 Parkdale | 200 533300 1132805 E-1 |
| IATRB | |
| 102 Wildwood | 206 510300 1140900 E-1 |
| IALVM | |

| | |
|-----------------------|--------------------------|
| IAPIH | 206 510300 1140700 E-1 |
| 100 Calgary | 1 510300 1140500 E-1 |
| IAKID | |
| 105 Sunnyside | 206 510400 1140500 E-F-1 |
| IAMON | |
| 106 Hillhurst | 206 510300 1140600 E-1 |
| IAJWH | |
| 107 Spruce Cliff | 206 510300 1140900 E-1 |
| IAKRF | |
| 108 Westgate | 206 510300 1141000 E-1 |
| IAPIC | |
| 109 Rosscarrock | 108 510300 1141000 E-1 |
| IAAUR | |
| 110 Sunalta | 206 510300 1140600 E-1 |
| IALWR | |
| 111 Shaganappi | 206 510300 1140800 E-1 |
| IAHJK | |
| 112 Scarboro | 206 510300 1140700 E-1 |
| IAHGA | |
| 113 Glendale | 200 510202 1140905 E-1 |
| IATMW | |
| 114 Bankview | 206 510200 1140600 E-1 |
| IACYM | |
| 115 Richmond | 200 510150 1140650 E-1 |
| IATNU | |
| 116 Upper Mount Royal | 200 510150 1140505 E-F-1 |
| IATOM | |
| 117 Glenbrook | 206 510200 1140900 E-1 |
| IAGNW | |
| 118 South Calgary | 206 510230 1140605 E-1 |
| IAJQN | |
| 119 Glencoe | |

| | |
|-------------------------|--------------------------|
| 120 Rutland Park | 200 510115 1140810 E-1 |
| IACNZ | |
| 121 Elbow Park | 206 510100 1140500 E-F-1 |
| IACNP | |
| 122 Altadore | 206 510100 1140600 E-1 |
| IABHB | |
| 123 Glamorgan | 206 510100 1140900 E-1 |
| IAGNK | |
| 124 Britannia | 206 510000 1140500 E-F-1 |
| IAICY | |
| 125 North Glenmore Park | 200 505955 1140630 E-1 |
| IATNM | |
| 126 Lakeview | 206 510000 1140700 E-1 |
| IACGD | |
| 127 Bel-Aire | 206 510000 1140500 E-F-1 |
| IAECD | |
| 128 Tuxedo Park | 206 510500 1140400 F-1 |
| IADVQ | |
| 129 Vista Heights | 206 510400 1140100 F-1 |
| IAOOL | |
| 130 Mount Pleasant | 206 510400 1140400 F-1 |
| IALJY | |
| 131 Rosedale | 206 510400 1140500 F-1 |
| IAFQE | |
| 132 Crescent Heights | 206 510300 1140300 F-1 |
| IAODH | |
| 133 Renfrew | 206 510400 1140200 F-1 |
| IAELY | |

| | |
|-----------------------|------------------------|
| | 206 510300 1140000 F-1 |
| IAHVG | |
| 135 Bridgeland | 206 510300 1140200 F-1 |
| IAICI | |
| 136 Eau Claire | 206 510300 1140400 F-1 |
| IACEB | |
| 137 Chinatown | 200 510305 1140350 F-1 |
| IATMD | |
| 138 Connaught | 206 510300 1140400 F-1 |
| IANHR | |
| 139 Victoria Park | 206 510200 1140300 F-1 |
| IAQNP | |
| 140 Inglewood | 206 510300 1140100 F-1 |
| IALBN | |
| 141 Lower Mount Royal | 200 510215 1140510 F-1 |
| IATNC | |
| 142 Cliff Bungalow | 200 510200 1140430 F-1 |
| IATMH | |
| 143 Ramsay | 206 510200 1140200 F-1 |
| IAEHA | |
| 144 Mission | 206 510100 1140400 F-1 |
| IAKCC | |
| 145 Eriton | 206 510200 1140400 F-1 |
| IACRV | |
| 146 Roxboro | 206 510200 1140400 F-1 |
| IAFSZ | |
| 147 Rideau Park | 206 510100 1140400 F-1 |
| IAEND | |
| 148 Dover | 206 510200 1140000 F-1 |
| IABNL | |
| 149 Elboya | 206 510100 1140400 F-1 |
| IACNR | |
| 150 Windsor Park | |

151 Manchester

206 510000 1140400 F-1

IGTU

152 Ogden

200 510000 1140050 F-1

IATNO

---- LAKES, BAYS, ETC / LACS, BAIES, ETC

153 Cochrane Lake

951 511500 1142900 A-3

IANFC

154 Glenbow Lake

951 510700 1142400 B-2

IAGNV

155 Glenmore Reservoir

955 510000 1140800 E-1

IAHLV

---- RIVERS, CREEKS, ETC / RIVIERES, RUISSEAUX, ETC

156 Bighill Creek

602 511100 1142900 A-B-3

IAGBW

157 Jumpingpound Creek

602 511100 1143000 A-3

IAMYU

158 Bigspring Creek

602 511400 1141300 C-3

IAGDC

159 West Nose Creek

602 510800 1140200 D-E-3-2

IAPIR

160 Nose Creek

602 510300 1140100 F-3, F-1

IAOLC

161 Beddington Creek

602 510830 1140230 F-2-1

IAEBN

162 Bow River

600 511000 1142400 B-C-2, F-1

IAHZE

163 Pirmez Creek

602 510300 1142400 A-B-1

IABVL

| | |
|--------------------|--------------------------------|
| | 602 510200 1141900 B-1 |
| IAKQH | |
| 165 Elbow River | 600 510300 1140200 B-C-1,E-F-1 |
| IAEPE | |
| 166 Millburn Creek | 602 510300 1142300 B-1 |
| IAJZY | |
| 167 Cullen Creek | 602 510200 1141700 C-1 |
| IAOFY | |
| 168 Lott Creek | 602 510000 1141300 C-D-1 |
| IAFHW | |
| 169 May Creek | 602 510100 1141400 D-1 |
| IAHUZ | |

---- ISLANDS,PENINSULAS,ETC / ÎLES,PÉNINSULES,ETC

| | |
|-----------------------|-------------------------|
| 170 Prince Island | 2300 510300 1140400 F-1 |
| IADPM' | |
| 171 St Patrick Island | 2300 510300 1140200 F-1 |
| IAGIJ | |
| 172 St George Island | 2300 510300 1140200 F-1 |
| IAGHS | |

---- MOUNTAINS,HILLS,ETC / MONTAGNES,COLLINES,ETC

| | |
|---------------------|-------------------------|
| 173 Big Hill | 2705 511200 1142000 B-3 |
| IAGBV | |
| 174 Towers Ridge | 2710 510600 1142800 A-2 |
| IANUV | |
| 175 Spy Hill | 2705 510900 1141700 C-2 |
| IAKSC | |
| 176 Nose Hill | 2705 510700 1140800 E-2 |
| IAOLF | |
| 177 Willingdon Hill | 2705 510200 1141200 D-1 |
| IAPWZ | |
| 178 Cairn Hill | 2705 510100 1141000 D-1 |
| IAKHM | |

179 Rocky Mountain Foothills

2755 510000 1142800 A-1

IAJFF

---- VALLEYS,CANYONS,ETC / VALLÉES,CANYONS,ETC

180 Shannon Coulee

2943 510100 1141600 C-1

IAHKA

Geographical Names Section

Note for O'Brien, Kathleen

From: O'Brien, Kathleen
Date: Mon, May 12, 1997 8:49 AM
Subject: Alyth
To: Aubrey, Merrily

Merrily,

Greetings!

I'm cleaning up a few things left behind by Karen - now off to her GPDP training for two years.

With respect to Alyth (on 82 O/1) -

The request for information on this name came from the Calgary Public Library. They called it Alyth Yards and that's what it shows as on the map they sent us. Alyth is not and never has been, to the best of my knowledge, a subdivision.

Alyth (Station) was adopted in Place Names of Alberta, 1928. As it apparently was "unfindable", the name was coded as C4 which just ensured that the name remained off NTS maps until it was sorted out. This happened with several names. When they have been "found", these names have been returned to their original status.

Alyth is still an official name because it was never rescinded. If Alyth is a Former Railway Point (which you said it was in your e-mail of 9 August 1996 to Karen), then really all we need from you is a decision changing the status of Alyth from Station to Former Railway Point. The Status code would be A4. Alyth Yards should be added as a B1 cross-reference name to Alyth.

To answer the rest of your questions about this. Is there a need for this - it's an official name, so it should be so entered in the CGNDB.
Is it an active railway point - we don't know.

With respect to data base categories -

You should have received or will shortly receive an update to the CGNDB Records Manual. The section on status codes has been revamped and is now in an easy to read table.

Thanks for your help.
Kathleen

Message for McEwen, Karen

From: MAubrey@mcd.gov.ab.ca
Date: Fri, Aug 9, 1996 3:08 PM
Subject: re: Re: Alyth [Yards]
To: McEwen, Karen; Karen.McEwen@geocan.emr.ca

Hello Karen -

According to the Geog. Names Inventory, Alyth Yards (also in Vol. II) is a former railway point just like Dunvegan Yards in Edmonton. The latter name still exists as a subdivision name in the city of Edmonton and thus is out of my jurisdiction. If we were to change Alyth from former railway point to railway point, it would likely have to be reinstated. Is there a need for it? Is it an active railway point? Was the Calgary Public Library the initiator of the question?

I have to admit, I do not have the hang of all your categories. I know the A's are some type of official, and categories lessen in officialness as you travel on down the alphabet. I have come across the categories in a CPCGN publication, but I'll be darned if I can remember where.

Yes, thank you, the summer is going quite nicely, if too fast. Both my girls, who just graduated from high school, managed to get work this summer in fast food joints, and one has been accepted into the photography program at the Northern Alberta Institute of Technology next month. Other girl applied to NAIT for Culinary Arts, but the program was over-subscribed, so she's waiting for people to drop out and maybe then she'll get in. Otherwise, she will have full-time work at Wendy's. (Now aren't you glad you asked about my summer?) How's your's by the way? The news on the weather channel shows your area of the world to be going through a heat wave.

I may have mentioned this before, I will be on holidays from August 17 to September 8. For that period, the Geographical Names Program will be more or less hors de service. So get your questions in now.

- Merrily



Geographical Names/Noms géographiques Geomatics Canada/Géomatique Canada

| | | |
|---|---|--|
| Fax to: Merrily Aubrey Télé. à : Alberta Geographical Names Program | Fax from: | Télé. de : |
| Address (or location) / Adresse (ou lieu) : Edmonton, Alberta | Address (or location) / Adresse (ou lieu) : | 615 Booth Street Room 650 Ottawa, Ontario K1A 0E9 (613) 943-8282 |
| Fax number : Numéro de téléc. : 1-403-433-3553 | Fax number : Numéro de téléc. : | |

This message consists of 3 page(s) including cover sheet / Ce document renferme 3 page (s) y compris la note explicative.
Time sent / Heure d'envoi : 1:35 pm Date : Aug. 9, 1996

Attention: Merrily Aubrey

I'm sending you the information about Alyth / Alyth Yards as promised in my e-mail of August 9, 1996. Please call with any questions.

Thanks,

Karen McEwen
(613) 996-8387

Note for McEwen, Karen

From: McEwen, Karen
Date: Fri, Aug 9, 1996 1:28 PM
Subject: Re: Alyth
To: Merrily K. Aubrey

Hi! Merrily,

I have a question about Alyth Yards which is located on 82 O/1. At the present time Alyth is a C4 in the database. Kathleen suggest making it an A4 with Railway Point as its generic. What do you think would be the best way to deal with this . I will fax over all the info. that was sent to me and hopefully we can sort this out.

Hope you're having a good summer.

Sincerely,

Karen McEwen
613-996-8387

820/1

820/1

Calgary Public Library

FACSIMILE COVER SHEET

To: Kathleen O'Brien, Senior Typyrist
CPCGN

Attention: above

Fax Number: (403) 943-8282

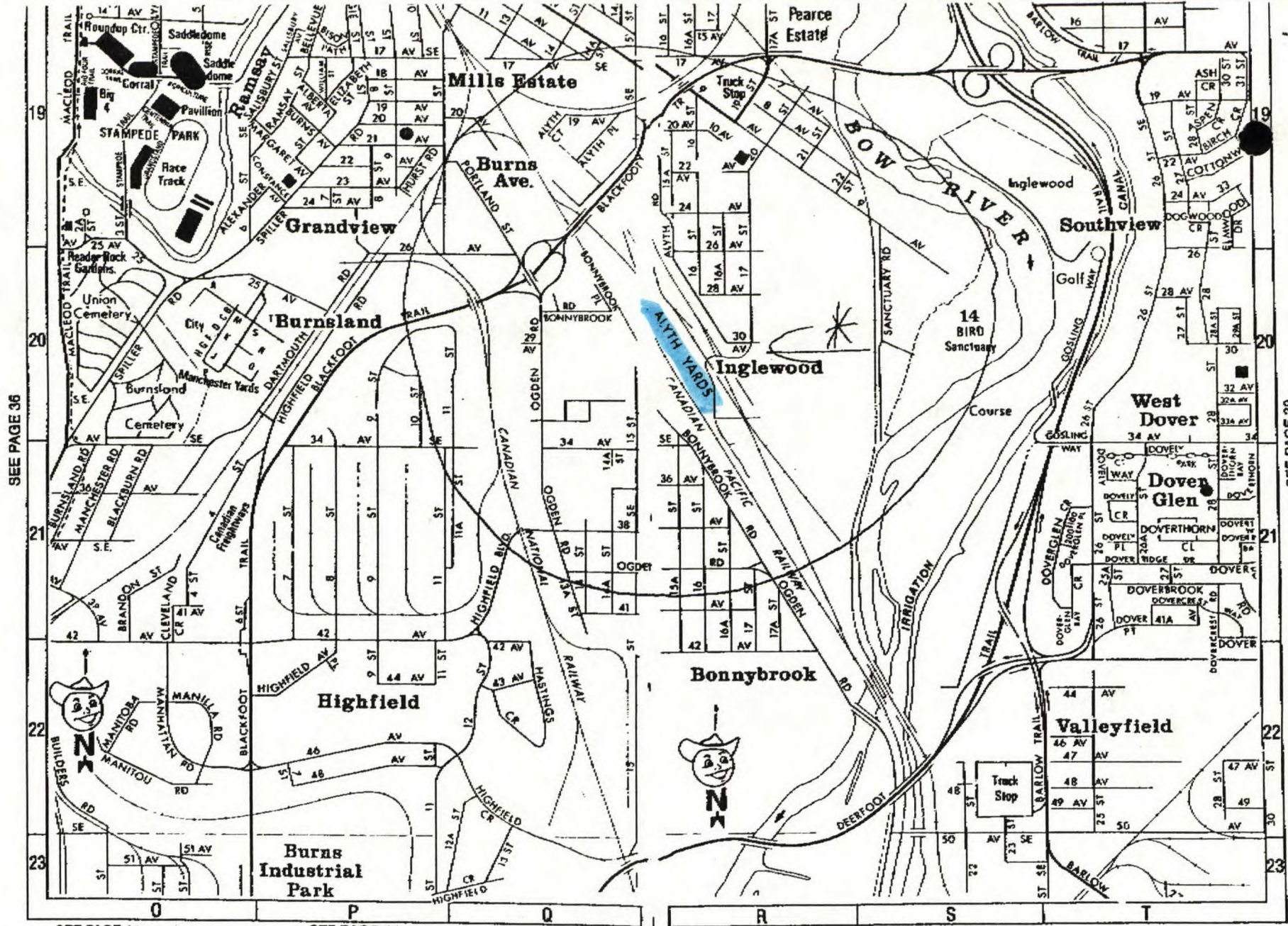
Sender: James Richman, Humanities
Calgary Public Library

Pages to follow: 1 Time: 96/07/08 - 7:25 pm

Comments: Thanks so much for your prompt response - Unfortunately, we seem to have an incomplete fiche set (I could not locate cards for "82 0/1" or "82 0/5E") - checked all other relevant possibilities including 82 0/1a with no luck) Am faxing you location of "Alyta Cards" in Calgary, just in case it's of any use to you (from our local "clarivision" mag.)
If any pages are not properly received, please contact Wendy at (403) 260-2613 immediately. We do have both the place name books you mentioned here.

616 Macleod Trail, S.E. Calgary, Alberta T2G 2M2 (403) 260-2600

Fax #: (403) 237-5393 *Thank! again!*



SEE PAGE 36

SEE PAGE 43

SEE PAGE 44

SEE PAGE 45

SEE PAGE 39

Message for O'Brien, Kathleen

From: O'Brien, Kathleen
Date: Thu, Jul 4, 1996 9:34 AM
Subject: RE: CPCGN Correspondence Files on fiche (fwd)
To: Kerfoot, Helen

I've already responded to this. We had a couple of origins in the CGNDB - one likely and the other not so likely. So I passed on both with a word of caution.

Seeing as they seem to know where this place is I asked if they could fax us a location.

K

From: Kerfoot, Helen on Thu, Jul 4, 1996 8:42 AM
Subject: FW: CPCGN Correspondence Files on fiche (fwd)
To: O'Brien, Kathleen

Kathleen

I'm leaving this one with you, but just a couple of quick thoughts ...

82 0/1 seems just as likely a candidate.

They may not already have the GBC Old Board Files, but they would definitely have an indexing/searching problem unless they spent time going through them for relevant material. Do they know about postal history materials?

Helen

From: DDA.TYPE=CCMAIL; DDA.VALUE=Paul O'Blenes (060)oblenes(a)NRCan.gc.ca(062) at internet on Thu, Jul 4, 1996 8:02
Subject: CPCGN Correspondence Files on fiche (fwd)
To: DDA.TYPE=CCMAIL; DDA.VALUE=Kathleen.O'brien(a)geocan.NRCan.gc.ca at internet; Kerfoot, Helen
Cc: DDA.TYPE=CCMAIL; DDA.VALUE=kerfoot(a)nais.ccm.emr.ca at internet

here's one I'm really quite unable to answer.

-paulo
oblenes@NRCan.gc.ca
Thu Jul 4 07:12:50 EDT 1996

----- Forwarded message -----
Date: Wed, 3 Jul 1996 18:29:01 -0600 (MDT)
From: CPL Humanities #1 <hum1@agt.net>
To: geonames@nais.ccm.emr.ca
Subject: CPCGN Correspondence Files on fiche

Calgary Public Library holds the above fiche for Alberta. We recently had a

query about the naming of the Alyth CPR Yards in Calgary. We think that if correspondence existed on this it should have been on fiche card "82 O/1a". We scanned this and couldn't find anything.

This is a great source and we'd love to know if we are using it correctly! Was this the right card to look at? Are there place names for which correspondence exists but doesn't appear on this fiche?

We referred this customer to you and also to the CPR archives. Do you know of other relevant referrals for detailed information on place name origin/selection (i.e., other than place name books, which we have).

Thanks much for your assistance with this!

Joanne Riethman
Humanities Department
Calgary Public Library
616 Macleod Trail S.E.
Calgary, Alberta
Canada
T2G 2M2

telephone: (403) 260-2785

Note for O'Brien, Kathleen

From: O'Brien, Kathleen
Date: Thu, Jul 4, 1996 8:48 AM
Subject: Alyth
To: O'Blenes, Paul; Riethman, Joanne

Ms. Riethman,

Correspondence on Alyth might possibly exist on 82 O, 82 O/SE, and 82 O/1, as well as on 82 O/1a. Sounds like you were on the right track in your investigations. However, we would normally search from the smallest scale map (82 O) to the largest (82 O/1a) because maps were generally made in that order. So 82 O/1a would likely have more recent name information than 82 O. Maps are no longer made at the 1:25 000 scale (82 O/1a), so if you cannot find anything there, the best file to look on should be 82 O/1. But given that Alyth existed in 1928, 82 O is likely the file you want.

Place Names of Alberta, 1928 (out of print, so you probably don't have access to it) says that this CPR station near Calgary, 24-1-5, was named after Alyth, a village in Perthshire, Scotland. Unfortunately, it does not give the year of establishment. Such information is usual for post offices and stations in this book.

The Canadian Geographical Names Data Base (CGNDB) contains this information, too, but also has an alternate origin - unsubstantiated and, therefore, probably not likely. This is - that it was named after the first white child born in Calgary. The CGNDB also says that Alyth appears in the Canadian Guide (or Canadian Shipper's Guide) but no one was able to locate it on the map.

Alyth is not listed on our Internet site because of this. It is in the CGNDB but with a status which will not allow it to appear in gazetteers or on the Internet.

By place name books, do you mean the series published by the University of Calgary Press and the Friends of Geographical Names of Alberta?

If you are able to do so, we would appreciate it if you could identify Alyth on a piece of 82 O/1 or even 82 O/1a and fax it to us. Our fax number is 613 943-8282.

We hope that this information is useful to you and that you are able, in turn, to help us with the location of Alyth.

Kathleen O'Brien,
Senior Toponymist

Message for O'Brien, Kathleen

From: Paul O'Blenes
Date: Thu, Jul 4, 1996 7:36 AM
Subject: CPCGN Correspondence Files on fiche (fwd
To: O'Brien, Kathleen; Kathleen O'Brien
Cc: Helen Kerfoot

here's one I'm really quite unable to answer.

-paulo
oblennes@NRCan.gc.ca
Thu Jul 4 07:12:50 EDT 1996

----- Forwarded message -----
Date: Wed, 3 Jul 1996 18:29:01 -0600 (MDT)
From: CPL Humanities #1 <hum1@agt.net>
To: geonames@nais.ccm.emr.ca
Subject: CPCGN Correspondence Files on fiche

Calgary Public Library holds the above fiche for Alberta. We recently had a query about the naming of the Alyth CPR Yards in Calgary. We think that if correspondence existed on this it should have been on fiche card "82 0/1a". We scanned this and couldn't find anything.

This is a great source and we'd love to know if we are using it correctly! Was this the right card to look at? Are there place names for which correspondence exists but doesn't appear on this fiche?

We referred this customer to you and also to the CPR archives. Do you know of other relevant referrals for detailed information on place name origin/selection (i.e., other than place name books, which we have).

Thanks much for your assistance with this!

Joanne Riethman
Humanities Department
Calgary Public Library
616 Macleod Trail S.E.
Calgary, Alberta
Canada
T2G 2M2

telephone: (403) 260-2785

Dear Helen,
I hope you enjoy this! Yours truly, Don Smith
Oct. 20/90

Dig into your history for city street names

Calgary Herald Sept. 30, 1990

Re "Cabot deserves more recognition than Columbus," by Grant MacEwan, Herald Sept. 16.

Three cheers for Grant MacEwan who points out "The choice of place names deserves more thought than commonly received. Too hurriedly, we settle for too many meaningless names."

He adds that public servants, in their rush to select names for new streets, suburbs, and parks, have often made selections which are "no more than high-sounding words without significance."

MacEwan points out the city's public servants could well draw their inspiration for new names from a reading of Canadian history. I highly agree. What better way to make a link between our present and past than by choosing to honor the "hundreds of great names in our history?"

Nearly a century ago Mount Royal in southwest Calgary led the way. The promoters of the new district, which is named after the "mountain" in Montreal, appropriately chose a Quebec theme. Mount Royal has streets named after the great French leaders, Champlain, Laval, Frontenac; and the post-Conquest British governors of the old province of Quebec - men such as Carleton, Haldimand and Hope.

While prizing Mount Royal's initiative, one danger must be noted. The public servants

choosing names for suburbs, streets and parks, must know well their Canadian history.

Unfortunately, one embarrassing slip-up is present in the naming of streets in Mount Royal, namely the intersection at which Carleton meets Dorchester.

Whoever chose these names failed to realize Carleton cannot meet Dorchester, for Carleton is Dorchester. He cannot meet himself. After Sir Guy Carleton was re-appointed for a second term as governor of Quebec in 1786, he obtained the title of Baron Dorchester.

I propose that the city naming authorities make a preliminary selection of historic names from the four volumes of the second edition of The Canadian Encyclopedia. In consultation with local historians, public servants could draw up a list of suggestions for consideration.

To draw public attention to the new emphasis to be given to our country's past, I propose that city council correct the existing error of Carleton meeting Dorchester. Montreal itself provides a model to follow, for it too once had a street named Dorchester. After the death of a prominent Quebec leader three years ago it renamed its Dorchester Avenue after him. City council might well debate the possibility or renaming our Dorchester Street after Rene Levesque.

DONALD B. SMITH

Calgary.

Heber, More govt for the topographic mill!

10

820/1

made was the importance of early facsimiles, generally in books, which themselves are of such a date as to be 'antiques'.

Caroline Batchelor displayed an impressively large map of the Northern Hemisphere from Thomson's *General Atlas* of 1816. Those present who were well aware of her long-standing interest in maps of Africa were not surprised when she drew attention to a feature of many such contemporary maps, the mythical Mountains of Kong, a chain supposed to stretch across the middle of the continent, shown prominently in this particular example together with an equally fallacious course of the river Niger.

David Webb then laid down his camera, which as IMCoS photographer he had been putting to good use, and produced a diverse range of modern map curios. First a fund-raising tea towel identifying the destination of the Sheffield University Mackenzie River Expedition 1995; then a china mug from Norway featuring the far north island of Spitzbergen as an arctic tourist destination; then one of three horse brasses commemorating the efforts of the British Falkland Islands task force in 1982. To make it clear he had not abandoned his well-known interest in road maps, he showed an unusual volume of Peterson's *Roads*. With no fewer than three title pages, bound together were the 1794 edition, a 1792 dictionary of distance tables, and Cary's county maps of 1791.

Alan Bartlett displayed two maps of Trincomalee in Ceylon to demonstrate how history could repeat itself in maps. The first was from a survey of the bay and harbour ordered by Admiral Cornish in 1762 and probably published around the



Royal book plates on Tommy Booth's map of India.

turn of the century. The second was a secret map from the 1940s, zincographed onto glazed cotton. Both showed in considerable detail all the military fortifications and defence positions against invasions that in the event never took place. In the first instance it was a French onslaught that was feared, in the second a Japanese.

Finally, Rosemary Vracas brought the meeting back to the present day. She passed round some colourful printed paper place-maps which she had come across at a motel restaurant in Belgium. They featured a pictorial map of Europe, with a border of figures in various dress, reminiscent of Speed and similar period maps.

The meeting concluded with everyone more than satisfied with the evening's proceedings, vowing to return next year, and hoping that any members from outside UK who happen to be in or within reach of London at the time will make a particular point of coming along and sharing in the enjoyment.

COSIMO

Letters to the Editor

Buckingham
4.12.94

Madam

I very much endorse and commend the suggestion of the Chairman in the last IMCoS Journal (Winter 1994) that the IMCoS take the initiative in assembling a world-wide record of the rarest known printed maps.

I would like to suggest that the responsibility for organising this project is put out to the country-by-country IMCoS representatives: not that they need feel they have to undertake all the research themselves, but they are usually in a good position to cajole or persuade the best qualified person locally for each national area. I should be glad to volunteer to develop a list for the rarest British Isles and World maps. At the same time, suggestions from all IMCoS members in relation to any maps they know of will be welcome.

There need not be an exact uniformity of record, but sufficient basic information should be provided to identify the map unambiguously (e.g., title, date, size and number of sheets if multi-sheet map, names of maker, engraver and/or publisher; also known locations).

The benefits will be widespread. Quite often it is difficult to confirm locations cited by long-standing authorities, particularly if national boundaries have changed. A choice of locations is often useful when a photograph is wanted and the hitherto known copies are damaged or inaccessible. Unsuspected different states may exist. And sometimes it is not appreciated how rare a particular map is, so that inclusion in the IMCoS *Rarissima* list may well bring to light fresh examples from both institutional and private sources.

Rodney Shirley
The Manor House, Church Street
Buckingham MK18 1BY

Calgary
12.12.94

Madam

It may seem strange to be replying to my own query (Autumn 1994) but... a very important reader of the essay was Margaret Wilkes, Head of the Map Library at the National Library of Scotland. At her suggestion I received from Mr Ian A. Fraser of the Scottish Place Names Survey in the School of Scottish Studies, Edinburgh University the following comment:

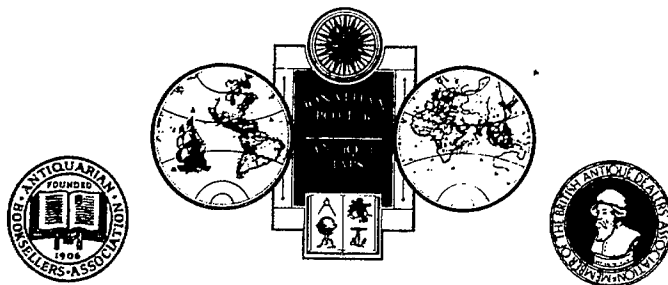
"Calgary in Mull certainly does not mean 'clear running water'. It is not Gaelic but Norse, as indeed are many place-names in Mull, after the Vikings colonised many of the Argyll islands in the period 820-1260 AD. The final part is simple enough, being from the Old Norse *gardr* 'enclosure', a term that was applied to grazing farms surrounded by what was probably a turf wall to protect livestock. The word is borrowed into the Gaelic of the Western Isles as *gearraidh* and is still used to describe the enclosed land immediately outwith the arable, and designed to hold sheep and cattle within easy reach of the township. The first element in Calgary is less obvious. Some scholars suggest O.N. [Old Norse] *kald* 'cold', while others favour a contemporary Norse personal name, *Kali*. Both fit reasonably well, but 'cold enclosure' sounds reasonable to me.

Glackugary was probably the old form of Calgary, or it may have been deserted since Pont's map was drawn up in 1590-1600. In any case, *glac* is Gaelic for 'ravine' and the second part is another Norse name *Ugary*, with exactly the same ending as Calgary. The second part may be Old Norse *utar* 'outer', giving *utar-gardr* 'outer enclosure' which in a Gaelic-speaking version could easily have been shortened to *Ugary*. We don't know the exact location of this place but it is on the south side of the river and may well apply to the gully that runs into it from the south, near the mouth."

My second source of information was a

Jonathan Potter

Jonathan Potter
buys and sells
fine, rare, decorative
and interesting Antique Maps



125 NEW BOND STREET · LONDON W1Y 9AF

RICHARD B. ARKWAY, INC.

*Specialists in Early & Rare Maps,
Atlases, Globes & Related Books*

59 East 54th Street #62
(Between Madison & Park)
New York, NY 10022

Ph: (212) 751 8135 & (800) 453 0045. Fax: (212) 832 5389

not-widely-known publication prepared here in Calgary by the Glenbow Museum some years ago. It reports early forms of the name Calgary as 'Cala-Ghearridh' (similar to Fraser's version), 'Calligourie', 'Callagorie' and 'Calligory'. I have enclosed a copy for your library.

For my part, being a Blaeu enthusiast and collector, I favour the Pont/Blaeu version of 'Glackug-gary'. I also speculated that the ending may have come from the French 'gare' in a name given by the Normans to Calgary Bay.

We will never really know!

Robert G. Newell
28 Glenfield Rd, Calgary, AB
Canada T3E 4J4

Tring
3.2.95

Madam

I would like to put on record how much I enjoyed the informal evening at the Farmers'

Club on January 31st. It is easy to underestimate the value of an evening such as this. As Editor of *The Map Collector* for what now adds up to nearly twenty years I have become acutely aware of the isolation felt by map collectors. An evening such as this when members can bring along their own particular favourites for either discussion or identification from other members helps to overcome this isolation.

It is also good that members are encouraged to bring map ephemera and facsimiles as well as expensive originals. I personally feel that it is most important to widen the horizons for collectors bearing in mind that sixteenth century maps by famous names are becoming harder to find. Keep up the good work.

Valerie Scott
Editor of *The Map Collector*
48 High Street

Tring, Herts HP23 5BH

*Specialists in fine
atlases and maps*



Kenneth Nebenzahl, Inc.
P.O. Box 370
Glencoe, Illinois 60022
Phone: 708/835-0515
Fax: 708/835-0519

Dealers, Appraisers, Consultants • Established 1957 • Member ABAA/ILAB

THE MAP HOUSE OF LONDON

(established 1907)

*Antiquarian Maps,
Atlases,
Prints & Globes*

54 BEAUCHAMP PLACE KNIGHTSBRIDGE LONDON SW3 1NY
Telephone: 0171-589 4325 or 0171-584 8559
Fax: 0171-589 1041

Journal of the International Map Collectors' Society

SPRING 1995 ISSUE No. 60

CONTENTS

| | | | |
|-----------------------------------|----|-----------------------------------|----|
| Obituary: Dr Helen Wallis, OBE | 4 | Geography, Maps and Business | 20 |
| From the Editor's Desk | 6 | An Italian Map of Japan | 21 |
| Notice of AGM | 7 | International News & Events | 25 |
| Changing Views in Mercator's Time | 8 | UK News & Events | 27 |
| The Cartography of the Rhine | 11 | 1995 Farmers' Club Evening | 29 |
| JB Harley Research Fellowships | 13 | Letters to the Editor | 33 |
| Early Italian Atlases in Belgium | 15 | Our new Int. Rep.: Bob Highbarger | 37 |
| An Elf Map of Iceland | 19 | Book Reviews | 39 |

Cover map: 'Nouveau Mexique et Californie' from the 1686 German edition of Alain Manesson Mallet's Description de l'Univers (Courtesy Jonathan Potter).

Copy and other material for our next issue (Autumn) should be submitted by 30 April 1995. All items for editorial use should be sent to The Editor, Susan Gole, 14 Oakford Rd, London NW5 1AH. Tel: 0171-267 4346. Fax: 0171-267 4356.

Advertising copy, artwork, etc, should be sent to the Advertising Manager, Warwick Leadlay Gallery, 5 Nelson Rd, Greenwich, London SE10 9JB. Tel: 0181-858 0317. FAX: 0181-853 1773.

Gen. Secretary: W.H.S. Pearce, 29 Mount Ephraim Road, Streatham, London SW16 1NQ.

Tel: 0181-769 5041. Fax: 0181-677 5417

Treasurer: Dr Cyrus Ala'i, 1 Golders Park Close, West Heath Avenue, London NW11 7QR.

Membership Secretary: Jenny Harvey, 27 Landford Road, Putney, London SW15 1AQ.

Tel: 0181-789 7358. Fax: 0181-788 7819

Publicity Officer: Yasha Beresiner, 43 Templars Crescent, London N3 3QR.

Tel: 0181-349 2207. Fax: 0181-346-9539

Int. Development Officer: Caroline Batchelor, Pilkes, The Ridgeway, Oxshott, Leatherhead, Surrey KT22 0LG. Tel: 01372- 843 425

Int. Secretary: Dr Robert Clancy, 11 High Street, Newcastle, NSW 2300, Australia.

Fax: 61-49-252-169

©All signed articles are the copyright of the author, and must not be reproduced without the written consent of the author. Whilst every care is taken in compiling this journal the Society cannot accept any responsibility for the accuracy of the information included herein.

82 0/1

The Calgary Olympics

The rinks, trails and jumps are ready, but will the weather cooperate?

By Douglas Leighton

ON FEBRUARY 13, 1988, the XV Winter Olympic Games, the first to be held in Canada, will open in Calgary. For 16 days, while athletes, visitors and 1.5 billion television viewers marvel at the feats of the best winter athletes from 60 nations, organizers will be continually casting wary glances at the sky, crossing their fingers and silently praying for winter weather. Contrary to the popular vision of Canada as a land of harsh winters, this corner of the country possesses a fickle mid-winter phenomenon called a chinook. (See box on page 33.) In just a few hours, a chinook's warm wind can turn a carefully groomed downhill ski run into muddy slush.

Given that Calgary's average February snow cover is only 6.8 centimetres to begin with, officials could hardly ignore the potentially disastrous effect of





OCO '88



Above: a park employee explains a plan to protect environmentally sensitive Pink Lake from abuse by hikers and picnickers.

Below: recreation facilities are only 15 minutes from downtown Ottawa, but proximity creates pressures: autoroutes and housing developments encroaching on the park boundaries.





both: Douglas Leighton



With international flags snapping in the wind at Canada Olympic Park, Calgary is ready to welcome the world in February. The city's striking Saddledome (left) will house figure skating and hockey. Downhill racing (below left) will be on Mount Allan, 100 kilometres west in the foothills of the Rockies.

a chinook. Thus much of the massive \$1-billion investment — more than five times the cost at Sarajevo, Yugoslavia, in 1984 and 10 times that of Lake Placid, N.Y., in 1980 — has been devoted to weatherproofing the games. For the first time in Winter Olympic history, all event sites, from the downhill slopes of Mount Allan to the cross-country ski trails of Canmore, will have a battery of snow-making equipment and vast stockpiles of snow assembled weeks before the games actually begin.

From the start, the Olympic Organizing Committee — or OCO, for *Olympiques Calgary Olympics*, as it is universally called — sought what it calls an Olympic legacy. Seeking to avoid the spectre of municipal debt, taxpayer anguish and corruption like that of the 1976 Montreal Summer Games, it skilfully lined up generous financing and support from Ottawa, the Alberta government and, to a lesser extent, the City of Calgary.

All the sites were built specially for

Canada's speed-skating team practising on the 400-metre track of the indoor Olympic Oval at the University of Calgary (right). The huge building which encloses it also contains two hockey rinks and seats 4,000 spectators. The building's exterior (below) has been likened to "a great grey slug".



the 1988 games, with two exceptions: McMahon Stadium on the University of Calgary campus and the nearby Foothills Arena. The stadium, the long-time home of the Calgary Stampeders football team, will be used for the opening and closing ceremonies. To accommodate these events, \$15.7 million was spent on renovations and seating expansion to a temporary capacity of 60,000 for the games, with 38,000 permanent seats to remain. The arena, renamed Father David Bauer Olympic Arena in honour of the coach of Canada's first national hockey team, is the official home of Canada's current national team; it will be used for short-track speed skating. This is a demonstration event, along with curling and freestyle skiing, but the legacy for the city is an upgraded hockey arena. It received \$2.9 million in renovations.

Perhaps the best example of Olympic legacy is the new enclosed speed-skating oval, a five-minute walk from McMahon Stadium. Financed to the tune of \$40 million by the federal government, the 26,000-square-metre building is about the size of four soccer fields (220 metres by 90 metres), houses a 400-metre speed-skating track and two hockey rinks, and seats 4,000 spectators. While it has been described as looking like "a great grey slug on the landscape", architect Graham McCourt has softened its profile by covering the roof with sheet metal sections coated with baked white porcelain enamel, similar to material used on the space shuttle. After the Olympics, it will be used for hockey, figure skating and public skating, as well as for track and field, field hockey and other indoor sports that can make use of its artificial turf. Several Olympic speed-skating records are expected to be set on its windless, super-smooth ice surface.

The Olympic Saddledome is already an accepted feature of Calgary's skyline. With a sprawling saddle-shaped concrete roof, it was rushed to completion three years ago for the Calgary Flames hockey team. But the Olympics were the real catalyst for the \$97.3 million in funding from three levels of government. For figure skating and ice

Alberta's chinooks



This classic mid-winter arch of low cloud over Calgary signals the arrival of spring-like, snow-eating warm winds called chinooks.

AT MIDNIGHT on January 27, 1962, the temperature was -19° at Pincher Creek, Alta. Within an hour, it jumped 22° as the winds swung around to the west-southwest gusting to 95 kilometres an hour. The snowcover disappeared like magic. While spectacular, the weather change was not unusual. Residents knew a chinook was underway and that the weather might continue spring-like for days or revert just as suddenly to its previous wintry cold.

Chinook is an Indian word meaning "snow eater". It refers to a class of strong winds called foehn (*föhn*) that become warm and dry in descending a mountain slope. In other mountainous regions the foehn (the name originated in the Alps) has a variety of names: *zonda* in Argentina, *koembang* in Java and *puelche* in the Andes.

Chinooks occur often over the western plains of North America but are at their greatest strength in southwestern Alberta where they funnel through Crow'snest Pass and fan out across southern Alberta with diminishing effect as they cross into Saskatchewan. At Crow'snest, chinooks occur an average of 30 days per winter, 25 in Calgary, 20 at Medicine Hat and only 10 at Swift Current. Edmonton is not prime chinook country.

Signalling the arrival of a chinook wind is the typical arch of low cloud in the western sky parallelling the Rockies. The wind always blows from the southwest or west and is strong (40 to 80 km/h) and gusty (up to 160 km/h) enough to lift roofs, snap power lines, shatter windows and even topple pedestrians. Rapid temperature rises and falls are classic and the air is as dry as desert air.

When westerly winds carry warm, moist air from the Pacific, they first reach the Coast Mountains and glide up and over the western slopes. At higher elevations the air expands and cools, about 1°C for every 200 metres of rise. In the ascent the moisture in the air condenses and falls as rain or snow, and in the process great quantities of stored heat are released into the atmosphere. The process repeats with each successive interior mountain chain traversed and with each ascent more moisture is "wrung" from the east-travelling air stream. Once over the final mountain barrier (the Rockies), dry air plunges to the plains, warming again by compression (like air warmed inside a bicycle pump) at a rate twice the cooling rate of the ascent. Compression of the air coming into Alberta raises the temperature eight to 10 degrees above that of the Pacific air at the same elevation on the west side of the Coast Mountains.

To southern Albertans, a chinook is a mixed blessing. While to most it may bring a welcome touch of spring and temporary relief from the bitter cold of winter, a few are bothered by debilitating reactions ranging from sleeplessness to severe migraines. Other drawbacks are decreased soil moisture, wind-blown topsoil and disrupted skiing conditions. Positive aspects include natural snow removal and the exposure of forage for cattle and wildlife, not to mention golf in January and lilac blooms in February.

David Phillips

David Phillips is a climatologist with the Atmospheric Environment Service, Toronto.



Douglas Leighton

Above: new instant landmarks in Calgary are the 90- and 70-metre ski-jumping towers in Canada Olympic Park on the city's western fringe. Right: an aerial view of the park emphasizes the blanket of man-made snow on the freestyle skiing slope sandwiched between the jumping towers and the bobsled and luge run.

hockey, the Saddledome's rink will be expanded to international size and 2,300 seats added for a total capacity of about 19,300.

The biggest surprise for visitors — and almost 400,000 people have toured it to date — will be Canada Olympic Park located just off the Trans-Canada Highway on Calgary's western outskirts. Site of the ski jumping, bobsled and luge events, as well as freestyle skiing demonstrations, the park is cut from the northeast-facing bank of the Bow River, which itself cuts into a plateau 200 metres higher than downtown Calgary's 1,050-metre elevation. First developed in 1961 as Paskapoo, a be-

ginners' ski slope, it pioneered snow making in the area. Today the 70- and 90-metre concrete ski-jump towers, dominant and instant landmarks, stand starkly above Calgary Olympic Park's still-gentle slopes that the ski runs share with the refrigerated luge and bobsled course.


Although the ski jumps face northeast to minimize the melting effect of direct sunlight, the gusting chinooks caused two problems during tests last winter: they dissipated the snow from the ramps, and they tended to blow jumpers off course. The solution for the snow was simply to truck more in from the mountains 100 kilometres



Roy Ooms

west in Kananaskis Country. As for the winds, organizers rejected a proposal to build a windbreak, opting instead to gamble on statistics showing that wind conditions would permit jumping from both 90- and 70-metre towers during 67 percent and 88 percent of daylight hours respectively during the 16-day Games.

Construction of the jumps involved a major earth-moving project. To minimize what would have presented an ugly intrusion on the treeless skyline, their height was lowered by excavating a giant landing bowl, creating in the process a huge amphitheatre for 50,000 spectators. (Designing the bowl re-



quired some trial and error: on an early test jump, Canadian Horst Bulau proved that the outrun was too short when he overshot the counterslope and flew completely out of the bowl.) Soil and sandstone removed from the ski-jump bowl were hauled up to the top of the neighbouring ski run, adding 15 metres of vertical drop to it.

The weather causes less concern at the sun-shaded luge and bobsled track. Both events are run on the same icy course, with luge, in which racers lie face up on a sled, starting lower on the track than bobsled competitors. The latter reach speeds of up to 150 kilometres an hour. The \$18.6-million

track includes a giant refrigeration plant that pumps coolant through 80 kilometres of pipe embedded in almost 2,000 metres of zig-zagging ice-encased cement. The plant can produce 1,250 tonnes of ice a day (six times the ice-making capability of the Olympic Saddledome).

But best-laid plans can still go awry. Last winter's record warm spell caused dust from surrounding snow-free hills to sully the ice surface. A complete de-icing was required. Despite this, no events were cancelled and about 20,000 training runs were made before season's end. Part of the Olympic budget includes a \$30-million trust fund which



Roy Owens

A two-man bobsled team sets off on a trial run down the refrigerated \$18.6-million ice track.

Right: cross-country skiing events take place in the new Nordic Centre at Canmore, 100 kilometres west of Calgary. High and sheltered by Mount Rundle's east face, the site is not likely to be affected by chinooks.

Below: biathlon competitors carry rifles and race on skis over a cross-country course, stopping to shoot at targets along the way — another sport for the Canmore centre.



OCO '88



Roy Ooms

will be used after the Games to operate Canada Olympic Park as a sports training centre and a tourist stop.

The two remaining venues for Calgary's Winter Olympics are on the eastern slopes of the Rocky Mountains about 100 kilometres west of the city. At the Canmore Nordic Centre, cross-country skiing, the biathlon (in which

skiers with rifles race along a cross-country course, stopping to shoot at targets along the way) and the cross-country portion of the nordic combined (ski jumping is the other portion) will be held. The \$14.4-million centre, built by the provincial government, is situated on a forested bench above the town of Canmore just east of Banff Nation-

al Park. With an elevation of 1,420 metres and sheltered from the wind by Mount Rundle's east wall, the Canmore site is considered chinook proof; nevertheless, snow-making cannons have been installed to cover 10 of the 58 kilometres of groomed trails that loop out through a pine forest from the centre's lodge. They are undulating, demanding trails with intimidating pitches, considered "very tough" by international standards. The site, along with other major Olympic facilities, was tested last winter with a World Cup event and, according to top competitors, passed with flying colours. It is ideal for spectators too. Because of its compact, looping layout and system of trail overpasses, racing action can be viewed clearly from a variety of prospects. Again, it offers a considerable post-Olympic legacy: night skiing on a 2.5-kilometre trail and easy adaptability in summer for hikers and mountain bikers.

The still-controversial site of the downhill ski events remains most vulnerable to the weather. Nakiska, at Mount Allan, was not included in Cal-



William R. Constable; pictograms © Canadian Olympic Association



gary's bid to the International Olympic Organizing Committee in 1981. The original choice, the Mount Sparrowhawk-Tent Ridge area near Canmore, was subsequently rejected because the slopes were considered dangerously steep and road-building costs would have been excessive. When Mount Allan was proposed, a storm of protest ensued. "Two on a scale of 10" was the initial assessment of former Olympic skier Ken Read. Cited were problems ranging from low snowfall, high winds and poor slopes to disturbance of the winter range of bighorn sheep herds. The provincial government, which had agreed to pay for an Olympic mountain, had already invested \$30 million in roads and tourism to promote Mount Allan as the jewel of its \$506-million development of Kananaskis Country.

The government won the day. Mount Allan was selected and \$25.3 million spent to create an Olympic-standard ski run from the mountain's 256-metre vertical drop. Workers moved tonnes of earth to modify the slopes, installed a \$5-million snow-making system to cover almost all the

competition runs, and built lifts (including an extra \$3.9-million quadruple chairlift demanded by the International Organizing Committee to carry 2,500 spectators an hour to the slalom courses halfway up the mountain).

Nakiska — meaning "meeting place" in Cree — was put to the test last year when nature provided the warmest winter of the century. Throughout the season, Mount Allan's snow cover was substantially less than neighbouring ski areas, including Mount Sparrowhawk. To make matters worse, problems developed with the snow-making equipment, and ice and wind made the top pitch of the men's downhill run dangerous. In the face of a rising chorus of "I-told-you-sos", and with the help of hundreds of snowshovelling volunteers and some very timely cold snaps, only one of eight preview events (prerequisites to running Olympic races at the site) was cancelled — ironically, because the snow-making system put too much snow on part of the course.

The ski slope eventually satisfied Read and competitors at the World Cup. "It's a test worthy of the Olym-

Above: on the sundeck of the lodge at Nakiska, Mount Allan's ski resort. The controversial mountain had less snow last year than neighbouring ski areas.

Below: in case the weather doesn't cooperate, Olympic organizers have snow-making cannons poised to stir up an artificial blizzard.





Canadian World Cup racer Laurie Graham takes the mud at the foot of Mount Allan in stride after a training run last March. Despite the off-slope slop, Canadian skiers generally praised the course.

pics — a gutwrencher closer to Kitzbuhel than the ease of Sarajevo,” said the former Olympian. Swiss World Cup ace Peter Mueller declared that, with good snow conditions, Nakiska ranks with the greatest courses in the world. And just to prove that “good snow conditions” could occur naturally, there was a major snowfall just after the last scheduled race!

The bold optimism of Nakiska’s proponents notwithstanding, Mount Allan’s weather record is not encouraging: it has had almost no snow in February for the past 16 consecutive years.

The weather remains the imponderable. On a final pre-Games visit to Calgary in September, International Ski Federation president Marc Hodler surprised officials by telling them the best way to organize a Winter Olympics is without snow. “It’s easier to put snow on the ski slopes than it is to have a lot of snow and have to take it off highways, parking lots, roads and streets.”

Climatologists at Future Weather Inc., of Lakefield, Ont., sent predictions in September. Their forecast: a jet-stream blockage now forming over Siberia will pump cold air and above-average snowfalls into Western Canada from October to December. Balmy weather should follow for the Games in February. Olympic Organizing Committee chairman Frank King welcomed the prediction: “If you had asked me to write the ideal forecast, it couldn’t have been better than that. That is precisely what we want: a lot of cold well before the Games so you can make all the snow you want. We don’t want to make snow during the Games.”

Still, many Calgarians will look beyond formal weather projections and tie their hopes to a more traditional prognosis: the 1988 Farmer’s Almanac predicts cold weather, snow and just enough chinooks to keep everyone comfortable. ♦

Douglas Leighton is a writer-photographer living in Banff, Alta.

COMMUNITY DISTRICTS 1987

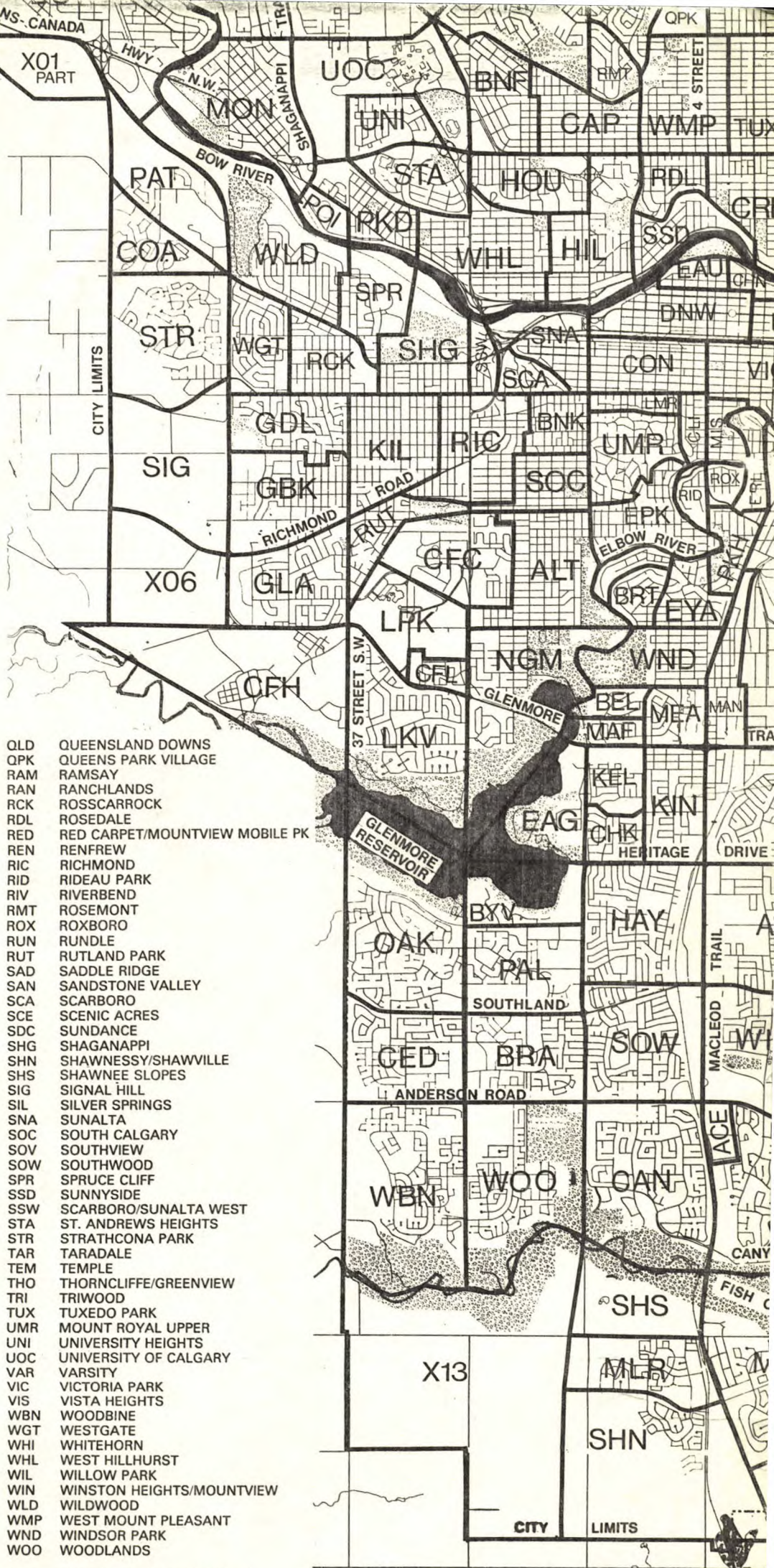
City of Calgary

CODE DISTRICT NAME

| | |
|-----|-------------------------------|
| ABB | ABBEYDALE |
| ACA | ACADIA |
| ACE | ACE |
| ALB | ALBERT PARK/RADISSON HEIGHTS |
| ALT | ALTADORE |
| APP | APPLEWOOD PARK |
| BDO | BONAVISTA DOWNS |
| BED | BEDDINGTON HEIGHTS |
| BEL | BEL-AIRE |
| BNF | BANFF TRAIL |
| BNK | BANKVIEW |
| BOW | BOWNESS |
| BRA | BRAESIDE |
| BRD | BRIDGELAND/RIVERSIDE |
| BRE | BRENTWOOD |
| BRT | BRITANNIA |
| BYV | BAYVIEW |
| CAM | CAMBRIAN HEIGHTS |
| CAN | CANYON MEADOWS |
| CAP | CAPITOL HILL |
| CAS | CASTLERIDGE |
| CED | CEDARBRAE |
| CFC | CFB - CURRIE |
| CFH | CFB - HARVEY |
| CFL | CFB - LINCOLN PARK PMQ |
| CHK | CHINOOK PARK |
| CHN | CHINATOWN |
| CLI | CLIFF BUNGALOW |
| COA | COACH HILL |
| CON | CONNAUGHT |
| CRE | CRESCENT HEIGHTS |
| DAL | DALHOUSIE |
| DNE | DOWNTOWN EAST |
| DNW | DOWNTOWN WEST |
| DOU | DOUGLASDALE ESTATES |
| DOV | DOVER |
| DRG | DEER RIDGE |
| DRN | DEER RUN |
| EAG | EAGLE RIDGE |
| EAU | EAU CLAIRE |
| EDG | EDGEMONT |
| EPK | ELBOW PARK |
| ERI | ERIN WOODS |
| ERL | ERLTON |
| EYA | ELBOYA |
| FAI | FAIRVIEW |
| FAL | FALCONRIDGE |
| FHT | FOREST HEIGHTS |
| FLN | FOREST LAWN |
| GBK | GLENBROOK |
| GDL | GLENDALE |
| GLA | GLAMORGAN |
| GRE | GREENWOOD/GREENBRIAR |
| HAW | HAWKWOOD |
| HAY | HAYSBORO |
| HIL | HILLHURST |
| HIW | HIGHWOOD |
| HOU | HOUNSFIELD HEIGHTS/BRIAR HILL |
| HPK | HIGHLAND PARK |
| HUN | HUNTINGTON HILLS |
| ING | INGLEWOOD |
| KEL | KELVIN GROVE |
| KIL | KILLARNEY/GLENGARRY |
| KIN | KINGSLAND |
| LKB | LAKE BONAVISTA |
| LKV | LAKEVIEW |
| LMR | MOUNT ROYAL LOWER |
| LPK | LINCOLN PARK REDEVELOPMENT |
| MAC | MACEWAN GLEN |
| MAF | MAYFAIR |
| MAL | MAYLAND HEIGHTS |
| MAN | MANCHESTER |
| MCK | MCKENZIE |
| MEA | MEADOWLARK PARK |
| MID | MIDNAPORE |
| MIS | MISSION |
| MLR | MILLRISE |
| MON | MONTGOMERY |
| MOR | MONTEREY PARK |
| MPK | MARLBOROUGH PARK |
| MPL | MAPLE RIDGE |
| MRL | MARLBOROUGH |
| MRT | MARTINDALE |
| NGM | NORTH GLENMORE |
| NHV | NORTH HAVEN |
| OAK | OAKRIDGE |
| OGD | OGDEN |
| PAL | PALLISER |
| PAT | PATTERSON |
| PEN | PENBROOKE MEADOWS |
| PIN | PINERIDGE |
| PKD | PARKDALE |
| PKH | PARKHILL/STANLEY PARK |
| PKL | PARKLAND |
| POI | POINT MCKAY |

| | |
|-----|--------------------------------|
| QLD | QUEENSLAND DOWNS |
| QPK | QUEENS PARK VILLAGE |
| RAM | RAMSAY |
| RAN | RANCLANDS |
| RCK | ROSSCARROCK |
| RDL | ROSEDALE |
| RED | RED CARPET/MOUNTVIEW MOBILE PK |
| REN | RENFREW |
| RIC | RICHMOND |
| RID | RIDEAU PARK |
| RIV | RIVERBEND |
| RMT | ROSEMONT |
| ROX | ROXBORO |
| RUN | RUNDLE |
| RUT | RUTLAND PARK |
| SAD | SADDLE RIDGE |
| SAN | SANDSTONE VALLEY |
| SCA | SCARBORO |
| SCE | SCENIC ACRES |
| SDC | SUNDANCE |
| SHG | SHAGANAPPI |
| SHN | SHAWNESSY/SHAWVILLE |
| SHS | SHAWNEE SLOPES |
| SIG | SIGNAL HILL |
| SIL | SILVER SPRINGS |
| SNA | SUNALTA |
| SOC | SOUTH CALGARY |
| SOV | SOUTHVIEW |
| SOW | SOUTHWOOD |
| SPR | SPRUCE CLIFF |
| SSD | SUNNYSIDE |
| SSW | SCARBORO/SUNALTA WEST |
| STA | ST. ANDREWS HEIGHTS |
| STR | STRATHCONA PARK |
| TAR | TARADALE |
| TEM | TEMPLE |
| THO | THORNCLIFFE/GREENVIEW |
| TRI | TRIWOOD |
| TUX | TUXEDO PARK |
| UMR | MOUNT ROYAL UPPER |
| UNI | UNIVERSITY HEIGHTS |
| UOC | UNIVERSITY OF CALGARY |
| VAR | VARSIITY |
| VIC | VICTORIA PARK |
| VIS | VISTA HEIGHTS |
| WBN | WOODBINE |
| WGT | WESTGATE |
| WHI | WHITEHORN |
| WHL | WEST HILLHURST |
| WIL | WILLOW PARK |
| WIN | WINSTON HEIGHTS/MOUNTVIEW |
| WLD | WILDWOOD |
| WMP | WEST MOUNT PLEASANT |
| WND | WINDSOR PARK |
| WOO | WOODLANDS |

Xnn RESIDUAL AREAS (BY WARD)



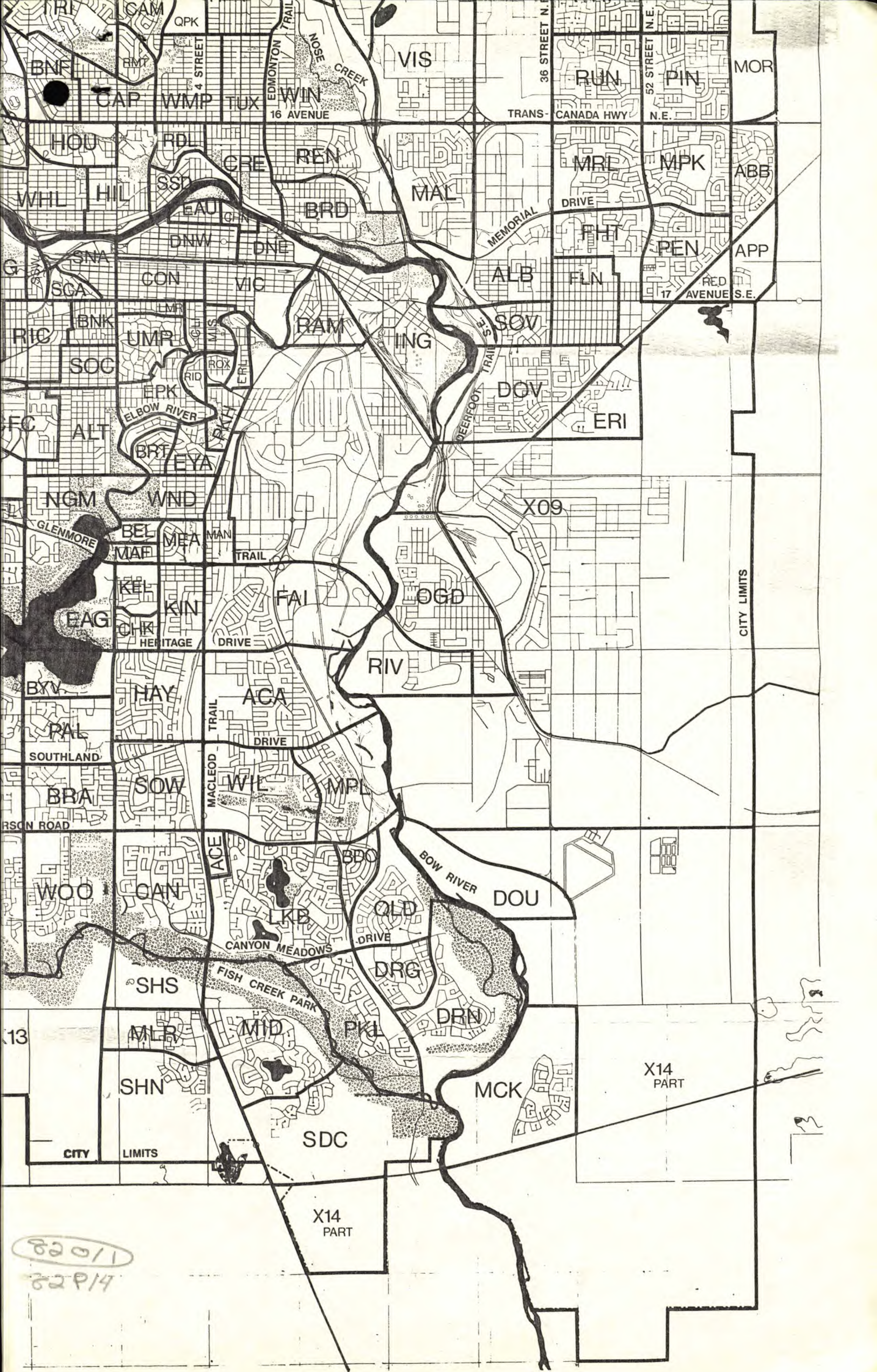
COMMUNITY DISTRICTS - 1987

Corporate Resources

PJA/DSI 87-09-15

CITY OF CALGARY, Planning & Building Department Base Map (1983)

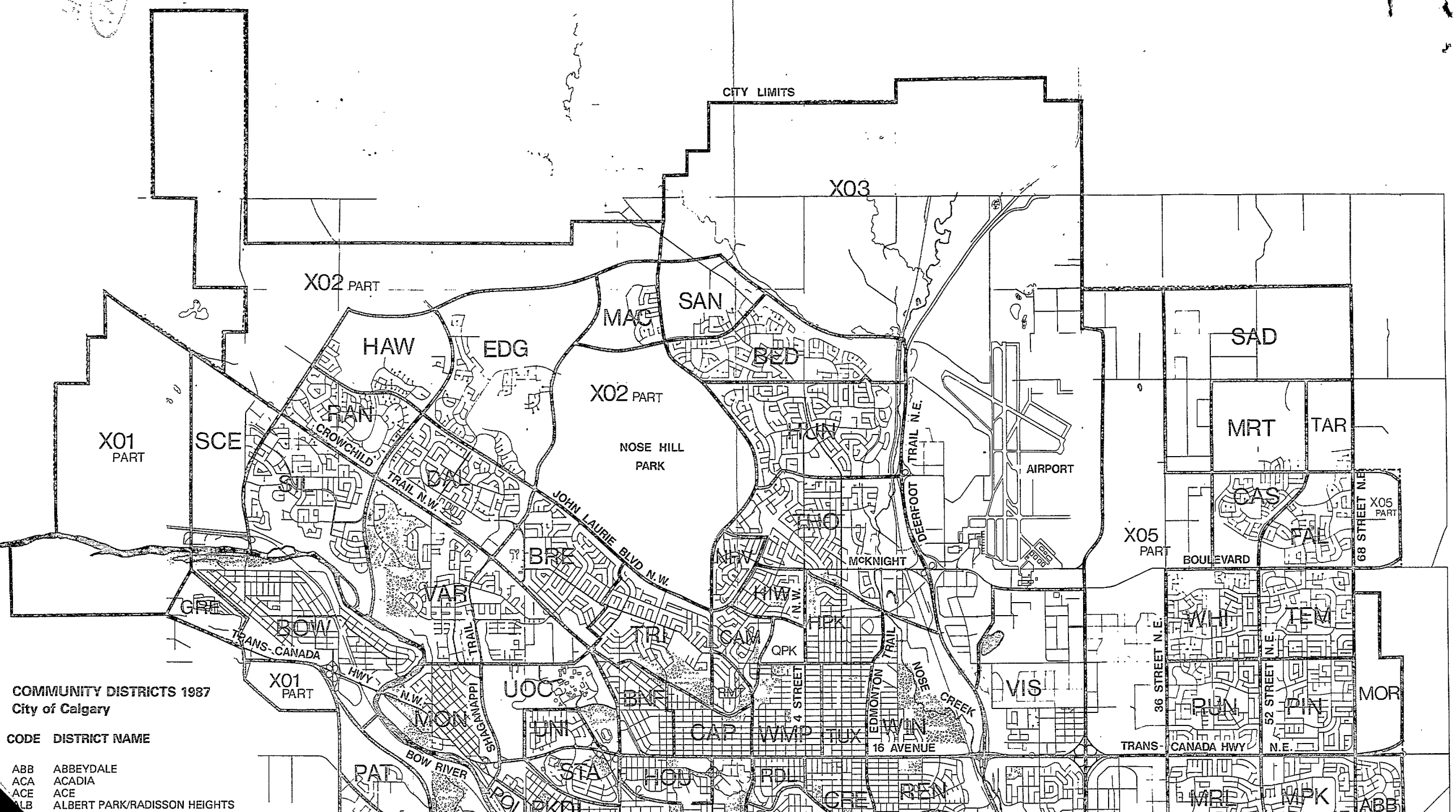
82 0/1
82 P/4



Map labels include neighborhood names: BNF, CAM, QPK, VIS, RUN, PIN, MOR, CAP, WMP, TUX, WIN, HOU, RD, CRE, REN, MRE, MPK, ABB, WHL, HIL, SSD, EAU, BRD, MAL, DNW, DNE, ALB, FLN, PEN, APP, SNA, CON, VIC, RAM, ING, SOV, SGA, UMP, EPK, RID, ROX, ERLE, DOV, ERI, SOC, FC, ALT, NGM, WND, BEL, MEA, MAN, TRAIL, X09, EAG, CHR, KIN, FAI, OGD, RIV, BYV, HAY, ACA, PAL, SOUTHLAND, WIL, MPL, BRA, SOW, WOO, GAN, LKB, OLD, DOU, SHS, FISHER CREEK PARK, DRG, DRN, MLR, MID, SHN, SDC, MCK, X14 PART, X13, X14 PART, CITY LIMITS.

820/1
829/4


3/1/87
100 893



COMMUNITY DISTRICTS 1987
City of Calgary

| CODE | DISTRICT NAME |
|------|------------------------------|
| ABB | ABBEYDALE |
| ACA | ACADIA |
| ACE | ACE |
| ALB | ALBERT PARK/RADISSON HEIGHTS |
| ALT | ALTADORE |

82 0/1
82 P/4



Old St. Stephen's College, 8820 - 112 Street, Edmonton, Alberta, Canada T6G 2P8 403/427-2022

February 17, 1988

Ms. Helen Kerfoot
A/Executive Secretary
Canadian Permanent Committee
on Geographical Names
615 Booth Street
Ottawa, Ontario
K1A 0E9

Dear Helen:

Please find enclosed a list of current subdivision names for Calgary 1987. I hope this is of help in the maintenance of an accurate toponymic database.

Sincerely,

Apheodite

APHRODITE KARAMITSANIS
Geographical Names Programme Coordinator

encl.

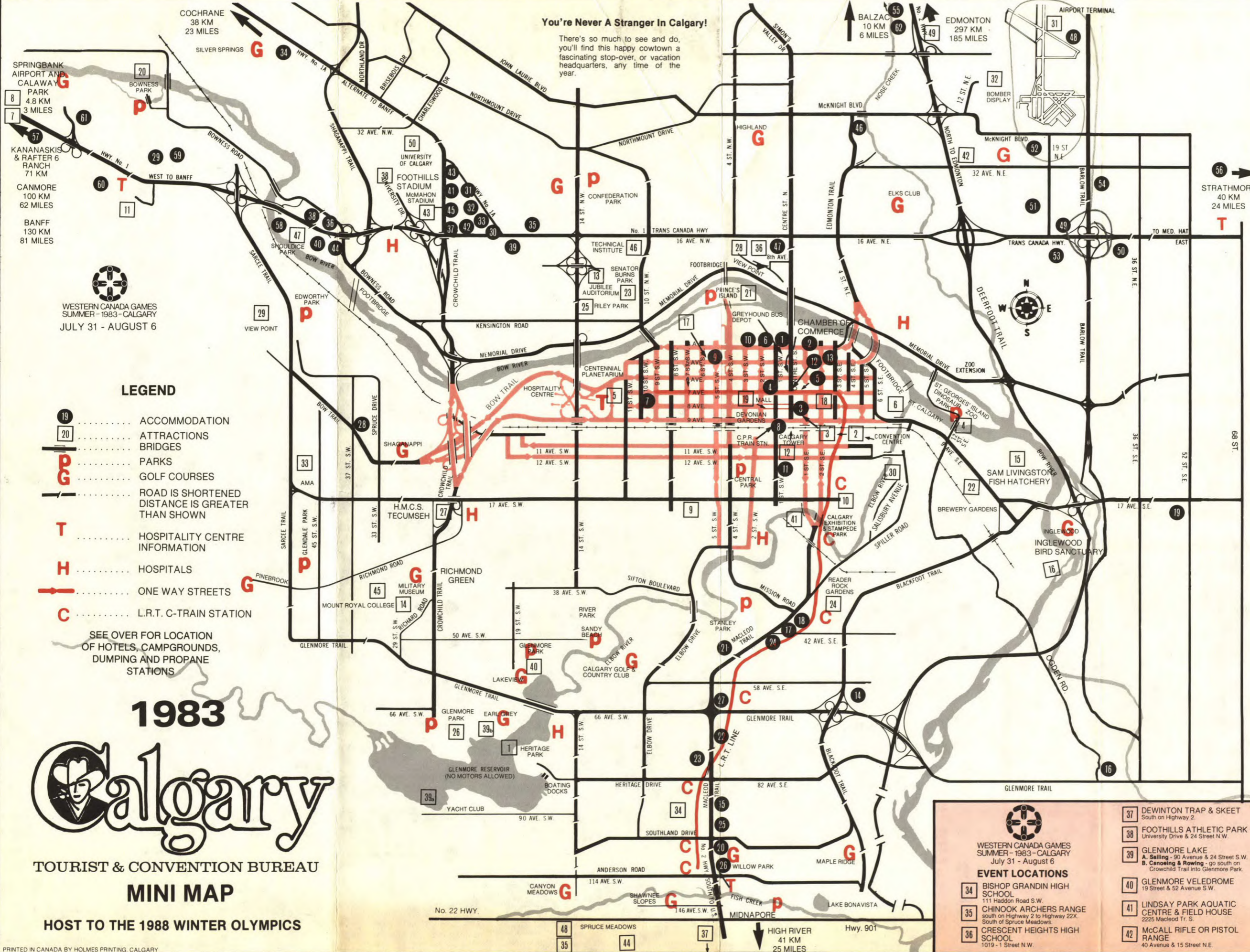
SECRETARIAT
GEOGRAPHICAL NAMES

88- 02- 23

SECRETARIAT
NOMS GÉOGRAPHIQUES

You're Never A Stranger In Calgary!

There's so much to see and do, you'll find this happy cowtown a fascinating stop-over, or vacation headquarters, any time of the year.



WESTERN CANADA GAMES
SUMMER - 1983 - CALGARY
JULY 31 - AUGUST 6

LEGEND

- 19 ACCOMMODATION
- 20 ATTRACTIONS
- P — BRIDGES
- G — PARKS
- G — GOLF COURSES
- / — ROAD IS SHORTENED
DISTANCE IS GREATER
THAN SHOWN
- T HOSPITALITY CENTRE
INFORMATION
- H HOSPITALS
- > ONE WAY STREETS
- C L.R.T. C-TRAIN STATION

SEE OVER FOR LOCATION
OF HOTELS, CAMPGROUNDS,
DUMPING AND PROPANE
STATIONS



**TOURIST & CONVENTION BUREAU
MINI MAP
HOST TO THE 1988 WINTER OLYMPICS**

**CALGARY
ATTRACTIONS**

- 1 HERITAGE PARK
Heritage Dr. & 14 St. S.W.
- 2 GLENBOW MUSEUM
9 Ave. & 1 St. S.E.
- 3 CALGARY CONVENTION
CENTRE
9 Ave. & Centre St. S.
- 4 CALGARY ZOO &
PREHISTORIC PARK
9 Ave. & 12 St. S.E.
- 5 CENTENNIAL PLANETARIUM
11 St. & 7 Ave. S.W.
- 6 FORT CALGARY
715 - 9 Ave. S.E.
- 7 CALAWAY THEME PARK
3m. west (4.8 km.) on Hwy. #1
- 8 SPRINGBANK AIRPORT
West of city on Hwy. #1
- 9 THE PHOTOGRAPHY
GALLERY
1717 - 7 St. S.W.
- 10 CALGARY STAMPEDE -
ROUND-UP CENTRE - GRAIN
MUSEUM
17 Ave. & 4 St. S.E.
- 11 PASKAPOO AMUSEMENT
AREA
Hwy. #1 & Bowlord Rd. N.W.
- 12 CALGARY TOWER
9 Ave. & Centre St. S.
- 13 JUBILEE AUDITORIUM
14 Ave. & 14 St. N.W.
- 14 MILITARY MUSEUMS
33 Ave. on Crowchild Tr. S.
- 15 SAM LIVINGSTON FISH
HATCHERY
1440 - 17A St. S.E.
- 16 INGLEWOOD BIRD
SANCTUARY
Turn south at 23 Street and 9 Avenue S.E.
- 17 ENERGEUM
West toby 640 - 5 Ave. S.W.
- 18 CITY HALL
7 Ave. & 2 St. S.E.
- 19 DEVONIAN GARDENS
Toronto-Dominion Square
- 20 BOWNESS PARK
End of Bowness Road N.W.
- 21 PRINCE'S ISLAND
4 St. & Bow River S.W.
- 22 BREWERY GARDENS
9 Ave. & 15 St. S.E.
- 23 SENATOR PATRICK BURNS
MEMORIAL GARDENS
10 St. N.W.
- 24 READER ROCK GARDENS
26 Ave. & 2 St. S.E.
- 25 RILEY PARK
10 St. & 5 Ave. N.W.
- 26 GLENMORE PARK
South end of Crowchild Trail
- 27 H.M.C.S. TECUMSEH
17 Ave. & 22 St. S.W.
- 28 CRESCENT ROAD VIEW POINT
Crescent Road west of Centre St.
- 29 SARCEE TRAIL VIEW POINT
West on Bow Trail
- 30 SCOTSMAN HILL VIEW POINT
Salisbury Ave. S.E.
- 31 CALGARY INTERNATIONAL
AIRPORT TERMINAL
Barlow Trail N.
- 32 LANCASTER BOMBER
DISPLAY
McCall Dr. & McKnight Blvd. N.E.
- 33 ALBERTA MOTOR
ASSOCIATION
4700 - 17 Ave. S.W.

**WESTERN CANADA GAMES
SUMMER - 1983 - CALGARY
July 31 - August 6**

EVENT LOCATIONS

- 34 BISHOP GRANDIN HIGH SCHOOL
111 Haddon Road S.W.
- 35 CHINOOK ARCHERS RANGE
south on Highway 2 to Highway 22X,
South of Spruce Meadows.
- 36 CRESCENT HEIGHTS HIGH SCHOOL
1019 - 1 Street N.W.

- 37 DEWINTON TRAP & SKEET
South on Highway 2.
- 38 FOOTHILLS ATHLETIC PARK
University Drive & 24 Street N.W.
- 39 GLENMORE LAKE
A. Sailing - 90 Avenue & 24 Street S.W.
B. Canoeing & Rowing - go south on
Crowchild Trail into Glenmore Park.
- 40 GLENMORE VELEDROME
19 Street & 52 Avenue S.W.
- 41 LINDSAY PARK AQUATIC
CENTRE & FIELD HOUSE
2225 Macleod Tr. S.
- 42 MCCALL RIFLE OR PISTOL
RANGE
40 Avenue & 15 Street N.E.

- 43 MCMAHON STADIUM
Crowchild Trail & 24 Avenue N.W.
- 44 MEADOWLANDS
go south on Highway 2 to Highway 22X
west
- 45 MOUNT ROYAL COLLEGE
50 Avenue & 29 Street S.W.
- 46 S.A.I.T.
1301 - 15 Avenue N.W.
- 47 SHOULDICE ATHLETIC PARK
Bowness Road & 40 Street N.W.
- 48 SPRUCE MEADOWS
R.R. 2, go south on Highway 2 to Highway
22X, then go west
- 49 STEVE JOHNSON RANGE
88 Avenue & 11 Street N.E.
- 50 UNIVERSITY OF CALGARY
2500 University Drive N.W.



CANADA

PRIVY COUNCIL • CONSEIL PRIVÉ

P.C. 1985-1837
6 June, 1985

~~825/10~~
820/11

WHEREAS Sarcee Indian Reserve No. 145, in the Province of Alberta is an Indian Reserve, having been set apart for the use and benefit of the Sarcee Band of Indians;

WHEREAS the Surrender Document attached as Annex "A" describes a surrender of lands on Sarcee Indian Reserve No. 145 for use by the Department of National Defence in accordance with the terms and conditions contained substantially in the form of an undated Agreement, which Agreement is known as the Sarcee Training Area Settlement Agreement and which Agreement is annexed to, and forms part of the Surrender Document;

WHEREAS the referendum was duly authorized by the Minister of Indian Affairs and Northern Development to consider and vote on the surrender and the ratification of the Sarcee Training Area Settlement Agreement;

WHEREAS the referendum was held on the 28th day of March, 1985. Of the 289 eligible electors, 217 voted in the referendum with 191 voting in favour of the surrender and ratification of the Agreement, 24 voting against and 2 ballots being rejected. The surrender may therefore be accepted since it was assented to by a majority of the electors of the Band.

AND WHEREAS the Sarcee Band of Indians, for whose use and benefit the Sarcee Indian Reserve No. 145 was set apart, request that the lands be used by the Department of National Defence in accordance with the terms and conditions contained in the Sarcee Training Area Settlement Agreement, and on further conditions that:

hand rented for PND I.R. still in ...12
assistance

- 2 -

1. On expiration of the use of the lands by the Department of National Defence in accordance with the terms and conditions of the Sarcee Training Area Settlement Agreement, all beneficial interest and control of the conditionally surrendered lands shall revert to the Sarcee Band and as though this surrender had never been given, consented to and approved;
2. That this surrender is granted solely for the purpose of allowing Her Majesty in right of Canada to permit the use of the conditionally surrendered lands by the Department of National Defence in accordance with the terms and conditions contained in the said Sarcee Training Area Settlement Agreement;
3. That all proceeds are to be held by Her Majesty in right of Canada, or Her authorized representative, for the use and benefit of the Sarcee Band;
4. That all documents issued upon acceptance of the surrender will be approved by the Band Council before execution on behalf of the Minister.

THEREFORE, HER EXCELLENCY THE GOVERNOR GENERAL IN COUNCIL, on the recommendation of the Minister of Indian Affairs and Northern Development hereby accepts, pursuant to section 40 of the Indian Act, the surrender of that part of Sarcee Indian Reserve No. 145 described in the Document of Surrender for use by the Department of National Defence in accordance with the terms and conditions contained in the said Document of Surrender dated March 28th, 1985, attached as Annex "A" hereto.

CERTIFIED TO BE A TRUE COPY - COPIE CERTIFIÉE CONFORME



CLERK OF THE PRIVY COUNCIL - LE GREFFIER DU CONSEIL PRIVÉ



Energy, Mines and
Resources Canada

Énergie, Mines et
Ressources Canada

Secretariat
Geographical Names

Secrétariat
Noms géographiques

September 28, 1984

Your file *Voire référence*

Our file *Notre référence* MCE 315

82 O/1 ✓

82 P/4

82 J/16

82 I/13

Dr. Frits Pannekoek,
Director of Historic Sites
Service,
Alberta Culture,
8820-112th Street,
Edmonton, Alberta.
T6G 2P8.

Dear Frits:

Re: Calgary Urban Community Names

National Defence mapping has recently submitted to us a list of community and industrial area names gathered locally by their field officers.

We would appreciate your review of these proposals. In order that any of the urban names may be included on the new edition of MCE 315 (1:25 000) we should receive your decisions by January 1985.

Sincerely yours,

Alan Rayburn,
Executive Secretary.

HK/dp

615 Booth St.
Ottawa, Ontario
K1A 0E9

615, rue Booth
Ottawa (Ontario)
K1A 0E9

 NAME CODE STATUS POPULAT

| NAME | CODE | STATUS | POPULAT |
|---------------------------|-------|--------|------------|
| Airways Industrial Park | F4 | Urb | Comm/Neigh |
| Applewood | E6 | Urb | Comm/Neigh |
| Beddington Heights | G3 | Urb | Comm/Neigh |
| Burlington | F6 | Urb | Comm/Neigh |
| Castleridge | G5 | Urb | Comm/Neigh |
| Crowchild Ranch | G1 | Urb | Comm/Neigh |
| Currie PMQ | D3 | Urb | Comm/Neigh |
| Deerfoot Business Centre | F4 | Urb | Comm/Neigh |
| Erin Wood | D5 | Urb | Comm/Neigh |
| Falconridge | F5/F6 | Urb | Comm/Neigh |
| Foothills Industrial Park | C5 | Urb | Comm/Neigh |
| Franklin Industrial Park | E5 | Urb | Comm/Neigh |
| Glendale | E2 | Urb | Comm/Neigh |
| Golden Triangle | D5 | Urb | Comm/Neigh |
| Grandview | D4 | Urb | Comm/Neigh |
| Greenbriar | F1 | Urb | Comm/Neigh |
| Hawkwood | G1 | Urb | Comm/Neigh |
| Horizon Industrial Park | F5 | Urb | Comm/Neigh |
| Lake Bonaventure | A4 | Lake | |
| Lake Bonavista | B4 | Lake | |
| Lake Bonavista Downs | B4 | Urb | Comm/Neigh |
| Martindale | G5/G6 | Urb | Comm/Neigh |
| MacEwan Glen | G3 | Urb | Comm/Neigh |
| McCall Industrial Park | F4 | Urb | Comm/Neigh |
| McKenzie | A5 | Urb | Comm/Neigh |
| Meridian Industrial Park | E5 | Urb | Comm/Neigh |
| Millrise | A3 | Urb | Comm/Neigh |
| Riverbend | C4/C5 | Urb | Comm/Neigh |
| Riverdale | D3 | Urb | Comm/Neigh |
| Riverview Industrial Park | C4 | Urb | Comm/Neigh |
| Sandstone Valley | G3 | Urb | Comm/Neigh |
| Scenic Acres | G1 | Urb | Comm/Neigh |
| Shawnee Slopes | A3 | Urb | Comm/Neigh |
| Shawnessy | A3 | Urb | Comm/Neigh |
| Shawville | A3 | Urb | Comm/Neigh |
| Skyline Industrial Park | F4 | Urb | Comm/Neigh |
| Strathcona Park | E1 | Urb | Comm/Neigh |
| Sundance | A4 | Urb | Comm/Neigh |
| Sunridge Industrial Park | F5 | Urb | Comm/Neigh |
| Taradale | G6 | Urb | Comm/Neigh |
| Thornccliffe | F3 | Urb | Comm/Neigh |
| West Dover | D5 | Urb | Comm/Neigh |
| Woodbine | B1 | Urb | Comm/Neigh |

CAL.315

Calgary MCE 315



Energy, Mines and
Resources Canada

Énergie, Mines et
Ressources Canada

Secretariat
Geographical Names

Secrétariat
Noms géographiques

October 6, 1983

Your file Votre référence

Our file Notre référence 82 0/1 ✓

Mrs. Marjorie Spicer,
Secretary Treasurer,
Cochrane and Heritage Association,
P.O. Box 1063,
Cochrane, Alberta.
TOL OWO.

Dear Mrs. Spicer:

On June 16 we sent you a letter giving some information on the name Cochrane. Since that date we found more information on this name.

If you read through the enclosed correspondence of 1926 and 1927 of the Geographic Board of Canada dealing with Cochrane, you will probably come to the conclusion that it was named after T.B.H. Cochrane son of Admiral Sir Thos. Cochrane not after Senator M.H. Cochrane.

We are under the impression that J.N. Wallace's letters of June 22 and July 18, 1927 came to R. Douglas at the time when the manuscript of Place Names of Alberta was already at the printing stage. This is probably why the appropriate correction did not appear in the final text.

Sincerely yours,

Alan Rayburn,
Executive Secretary.

RL/dp

615 Booth St
Ottawa, Ontario
K1A 0E9

615, rue Booth
Ottawa (Ontario)
K1A 0E9



Energy, Mines and
Resources Canada

Énergie, Mines et
Ressources Canada

Secretariat
Geographical Names

Secrétariat
Noms géographiques

June 16, 1983

Your file *Votre référence*

Our file *Notre référence* 82 0/1 ✓

Mrs. Marjorie Spicer,
Secretary Treasurer,
Cochrane and Area Heritage Association,
P.O. Box 1063,
Cochrane, Alberta.
TOL OWO.

Dear Mrs. Spicer:

In your letter of April 20, 1983 you inquired about the town of Cochrane.

Cochrane started as a station in 1884. A post office was established at that location in 1887. James Johnson was the first postmaster. By Order in Council 239/71 dated February 9, 1971 Cochrane became a town. The establishment of the town of Cochrane became effective on February 15, 1971.

We enclose a copy of Order in Council 239/71 and also copies of some information on Cochrane taken from "Place Names of Alberta" which may be helpful to you.

Sincerely yours,

Alan Rayburn,
Executive Secretary.

RL/dp

615 Booth St.
Ottawa, Ontario
K1A 0E9

615, rue Booth
Ottawa (Ontario)
K1A 0E9

P.O. Box 1063
Cochrane and Area Heritage Assoc.
Cochrane, Alberta. T0K0W0.

82 0/1

April 20, 1983

Canadian Permanent Committee
on Geographic Names.
Dept. of Energy Mines & Resources
615 Bath Street
Ottawa, Ontario
K1A 0E4

Dear Sirs/Madams:-

Our organization is doing research for a book we plan to publish and it is very important that we get official documentation on how the Town of Cochrane derived its name. We have always understood the C.P.R. gave the then Hamlet, in 1884, the name Cochrane in honor of Senator M.H. Cochrane.

Is it possible for you to send me official proof of the naming of Cochrane? I will appreciate any information you can send me.

Thanking you

Sincerely

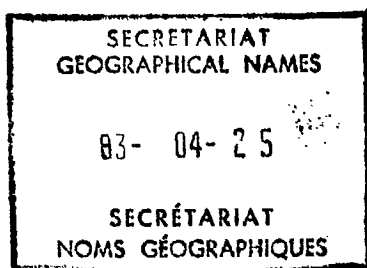
Margie Speer (Mrs)

Secretary-Treasurer

Cochrane and Area Heritage Assoc.


P.O. Box 1063

Cochrane Alberta T0K0W0



820/1

The 1892 photograph, at right, overlooking the Elbow river, shows the vista north from Mission Hill. A careful search will reveal the Old Holy Cross Hospital, extreme left; Convent of the Sacred Heart, centre left; and James Short school, centre right.



Calgary Herald 1980-03-08

City's growth buried Harlem

The name of Calgary is not a translation from the Gaelic "clear running water" but from "bay farm" on the Scottish Isle of Mull, site of a small castle called Calgary House, in Gaelic "Cala-ghearridh".

The Scottish roots of many pioneers who helped shaped Calgary are found in St. Andrews Heights, named for a golf course that once occupied that hill, Scotland Street in Scarboro and, of course, the Macleod Trail commemorating our founder Colonel James Macleod of the North West Mounted Police.

The 20th century was just settling into place when Calgary's city fathers decided upon the numbered grid pattern divided into quadrants with avenues running east and west, streets north and south. Except for a few contoured roadways it was possible immediately to pinpoint a location by its street or avenue number with its house number indicating the side of the road upon which it was situated.

A 1912 map meticulously prepared by Messrs. Harrison, Ponton and Parker of the Department of Agriculture set out the district names then affixed to occupied areas and thousands of surveyed acres reaching far out into the empty prairie. One of the early ones was Forest Lawn without a trace of a forest and probably very few tenderly nurtured patches of cultivated grass. Among other areas whose original names have survived are Richmond, Killamey, Glengarry,

Belfast, Mount Royal, Windsor Park and Kelvin Grove.

Perhaps it is unfair to tell residents of University Heights and the U of C campus that they really live in the Bronx for it was called that in 1912. North of it was the Golden Bronx while in the northeast where Charleswood sits today was Berkeley, Rosemount Park and Trinity Estate.



Jack Peach
Looking backward

Perhaps more recent land speculators should be forgiven for having erased Happyland from the map in a small area to the west of the Crowchild Bridge's north end.

Maharg was another merciful demise. Spelled backwards it was Graham, the name of a land developer of the early 1900s who tried in vain to establish a high class residential subdivision not far from the southeastern area we know as Tempo Village.

Today's creators of new residential districts on the otherwise wilderness outskirts appear to pay little heed to those who laid out the land early in the century and who, indeed, sold much of it piece by piece to unsuspecting absentee buyers. That is why some established but unused northeast Calgary names: Manitou, Park, Avondale, Highgate, Balaclava, Chesterfield, Warwick Place, Birmingham and Wordendale have vanished, to be replaced by Pineridge, Whitehorn, Temple and Marlborough, all equally pallid of significance.

One cannot help but wonder why there is such a proliferation of "ridges" of which Calgary has so few, for now we have Pineridge, Oakridge, Maple Ridge and the geographically logical one, Lynwood Ridge.

One district crossed the Bow River! Varsity Heights originally was to the west of town close by what we call Broadcast Hill, for it was there that early boosters hoped the University of Alberta would be built. When Edmmonton became the provincial capital and the university site, the name faded, only to be revitalized when the Calgary campus was established.

An interesting old district is Mission, south of the downtown core and the site, in 1875, of a Roman Catholic mission just about where the Holy Cross Hospital nurses' residence stands today.

By 1883 the Oblate Fathers had acquired most of the land bounded by what we know as 2nd Street S.E.




Recent


and 4th Street on the north to south.

Part of that known as Rouleau was Chief Justice Territories and the local movement.

They lived in stone residence newly surveyed Broadway and the location as Avenue S.W.



Glenbow-Alberta Institute photo



Herald photo by Sue Brun

Recent photograph from similar angle shows how the area has been transformed

and 4th Street S.W. and 17th avenue on the north to 34th Avenue in the south.

Part of that prairie land became known as Rouleauville because of the Rouleau brothers, Charles who was Chief Justice of the Northwest Territories and Hector, surgeon to the local mounted police detachment.

They lived in an imposing sandstone residence the corner of the newly surveyed thoroughfares, Broadway and St. Mary. We know the location as 4th Street and 19th Avenue S.W.

The area's avenues were given such names as St. Joseph, Oblate, Lacombe, Doucet, Grandin, Scollen and 17th Avenue was named Notre Dame. The names were replaced when Mission, Roxboro and Rideau were brought within the newly expanded city boundaries in 1907.

The railways in the century's early years gave us Grand Trunk, a small area to the west of Hillhurst, Great Northern and Great Northern Addition where Currie Barracks stands today, Cepeear, for an obvious reason, marked a knot of houses just south of the railway's Ogden

Shops and Canadian Northern was a grid of streets far beyond the modest limits of the city where Mayland Heights now stands.

As the city continues its explosive spread I wonder if someone will re-introduce one district name that has been missing from our street maps for nearly 70 years? We know it as Foothills Estates and Charleswood Heights. Old timers pointed it out on their maps as Harlem!

(Peach is a native Calgarian, a writer and long-time broadcaster.)



Energy, Mines and
Resources Canada

Énergie, Mines et
Ressources Canada



Secretariat
Geographical Names

Secrétariat
Noms géographiques

October 12, 1979

Your file Votre référence

Our file Notre référence 82 0/1 ✓

Mr. Michael Wilson,
Department of Archeology,
University of Calgary,
Calgary, Alberta.
T2N 1N4.

Dear Mr. Wilson:

We have searched our records and found very little information on the name Cairn Hill.

It is listed in *Place-Names of Alberta* published for the Geographic Board by the Department of the Interior in 1928 with no origin given.

We have searched our records and found no definite origin on the name.

We would suggest that you write to Dr. Lunn, Assistant Deputy Minister, Historical Resources, Alberta Culture, 8820-112th Street, Edmonton, Alberta, T6G 2P8, who is the representative for Alberta on the Canadian Permanent Committee on Geographical Names who may have some information on the origin of Cairn Hill.

Sincerely yours,

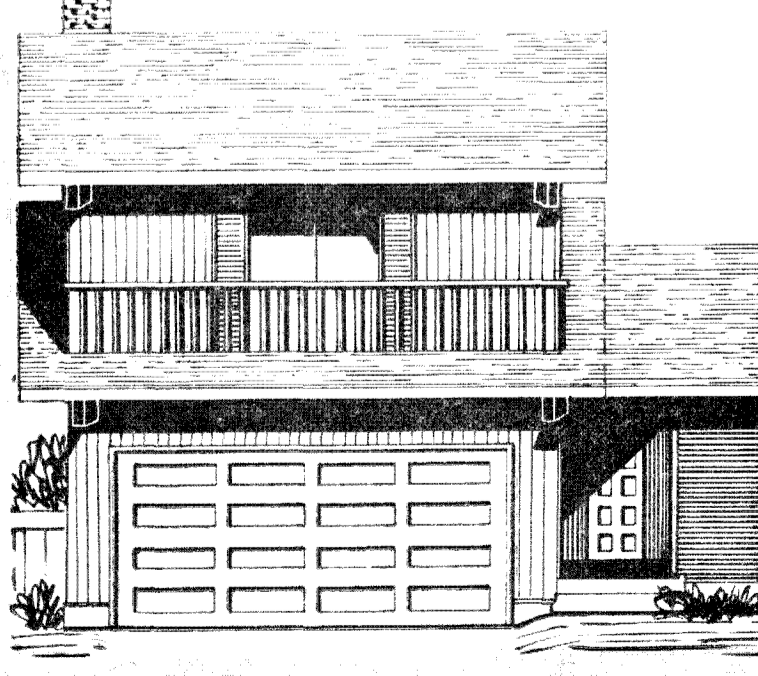


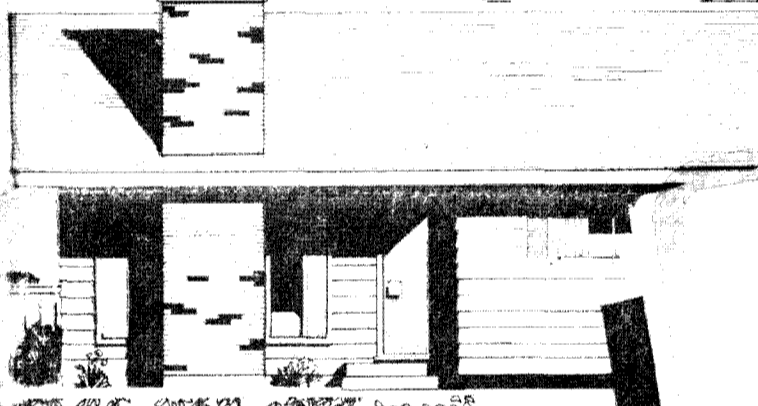

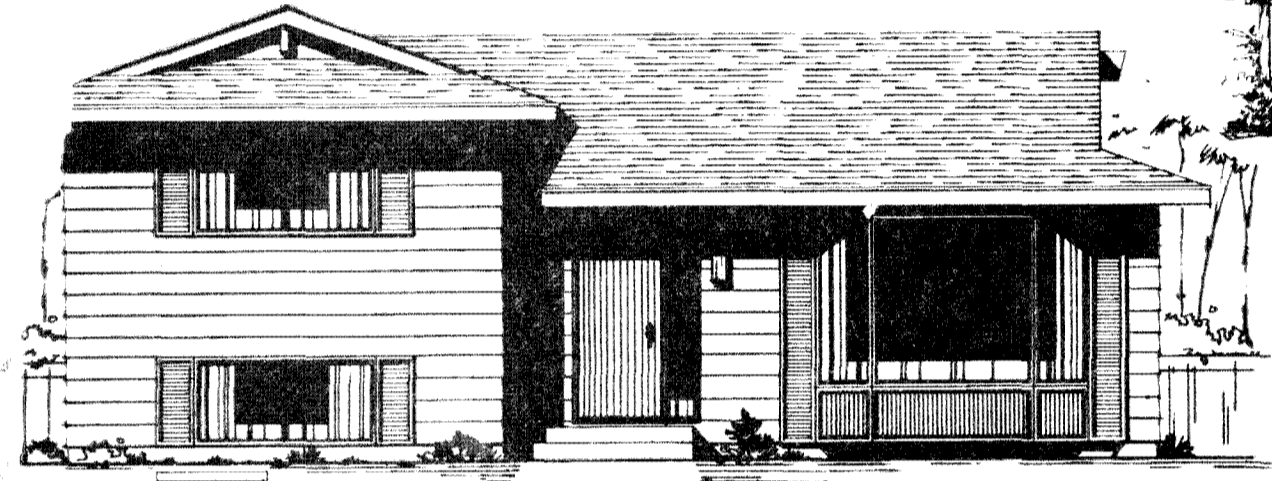
Alan Rayburn,
Executive Secretary.

RL/dp

580 Booth Street
Ottawa, Canada
K1A 0E4

580, rue Booth
Ottawa, Canada
K1A 0E4

**HOMES - CONDOMINIUMS
TOWN HOUSES - MOBILE HOMES
PROPERTIES - COMMERCIAL,
INDUSTRIAL & OUT-OF-TOWN**




Calgary Communities

| NORTH WEST | | SOUTH WEST | |
|--------------------|----|------------------|-----|
| BALMORAL | 41 | ALTADORE | 77 |
| BEDDINGTON HEIGHTS | 31 | BANKVIEW | 91 |
| BURNWISS | 28 | BAYVIEW | 95 |
| BHENTWOOD | 19 | BELLAIRE | 100 |
| BI-TAR HILL | 15 | BRAESIDE | 66 |
| CAMBRIAN HEIGHTS | 20 | BRAESIDE ESTATES | 98 |
| CAPITOL HILL | 23 | BRITANNIA | 94 |
| CHARLESWOOD HTS | 27 | CANYON MEADOWS | 101 |
| CHARLESWOOD | 4 | CEDARBRAE | 87 |
| COLLINGWOOD | 39 | CEDARBRAE SOUTH | 86 |
| CRESCENT HEIGHTS | 2 | CHINOOK PARK | 67 |
| CROWCHILD RANCH | 42 | EAGLE RIDGE | 65 |
| DALHOUSIE | 25 | ELBOW PARK | 76 |
| EDGE MOUNT | 16 | ELBOVA | 75 |
| FOOTHILLS ESTATE | 21 | GLAMORGAN | 60 |
| HIGHLAND PARK | 7 | GLENBROOK | 72 |
| HIGHWOOD | 13 | GLENDALE | 73 |
| HOUNSFELD HEIGHTS | 37 | GLENDALE MEADOWS | 89 |
| HUNTINGTON HILLS | 9 | GLENGARRY | 84 |
| MOUNT PLEASANT | 26 | HAYSGROVE | 71 |
| MONTGOMERY | 35 | KELVIN GROVE | 68 |
| N MT PLEASANT | 10 | KILLARNEY | 58 |
| PARKDALE | 17 | KINGSLAND | 83 |
| POINT MCKAY | 43 | KNOB HILL | 85 |
| PLEASANT HEIGHTS | 3 | LAKEVIEW VILLAGE | 82 |
| RANGLANDS | 34 | LINCOLN PARK | 80 |
| ROSEDALE | 14 | MAYFAIR | 79 |
| ROSEMOUNT | 18 | MEADOWLARK PARK | 54 |
| ST ANDREWS HEIGHTS | 1 | MOUNT ROYAL | 90 |
| SILVER SPRINGS | 36 | OAKRIDGE | 78 |
| SUNNYSIDE | 22 | WINDSOR PARK | 102 |
| THORNCLIFFE | 7 | WOODBINE | 97 |
| TUXEDO | 27 | WOODLANDS | 97 |
| UNIVERSITY HEIGHTS | 29 | | |
| UPPER HILLHURST | 23 | | |
| VARSITY ACRES | 30 | | |
| VARSITY ESTATES | 38 | | |
| VARSITY VILLAGE | 19 | | |
| WEST HILLHURST | 12 | | |
| WEST THORNCLIFFE | 40 | | |
| WESTMOUNT | 6 | | |

| SOUTH WEST | | NORTH EAST | |
|--------------------|----|---------------------|-----|
| OAKRIDGE ESTATES | 99 | ABBEYDALE | 135 |
| PALLISER | 93 | BELFAST HEIGHTS | 125 |
| PUMP HILL | 92 | BRIDGLAND | 119 |
| RICHMOND PARK | 69 | FALCONRIDGE | 137 |
| RIEDAUX PARK | 52 | FRANKLIN PARK | 128 |
| RIVERDALE PARK | 54 | GREENVIEW | 122 |
| ROSSCARROCK | 57 | HUNTINGTON RIDGE | 136 |
| ROXBORO | 61 | MARLBOROUGH | 129 |
| SCARBORO | 50 | MARLBOROUGH PARK | 130 |
| SHERBOURNE | 50 | MAYLAND HEIGHTS | 126 |
| SOUTH CALGARY | 68 | MERIDIAN HND PARK | 127 |
| SOUTHWOOD | 51 | MOUNTAIN VIEW | 117 |
| SPRICE CLIFF | 65 | PARTRIDGE | 132 |
| STANLEY PARK | 74 | REGAL TERRACE | 116 |
| STRATHCONA HEIGHTS | 53 | RENFREW | 131 |
| SUNALTA | 56 | RIVERSIDE | 120 |
| WESTGATE | 55 | RUNDLE | 160 |
| WILDWOOD | 78 | ST GEORGES HEIGHTS | 123 |
| WINDSOR PARK | 78 | TEMPLE | 124 |
| WOODLANDS | 97 | THORNCLIFFE HEIGHTS | 124 |
| | | VISTA HEIGHTS | 133 |
| | | WHITEHORN | 133 |

| SOUTH EAST | |
|-------------------|-----|
| ACADIA | 165 |
| ALBERT PARK | 170 |
| BONAVISTA | 155 |
| BONNYBROOK | 145 |
| BURNSLAND | 176 |
| DEER RIDGE | 177 |
| DEER RUN | 157 |
| DOVER | 159 |
| DOVER GLEN | 160 |
| FAIRVIEW | 152 |
| FOREST HEIGHTS | 153 |
| FOREST LAWN | 146 |
| GRANDVIEW | 147 |
| INGLEWOOD | 171 |
| LAKE BONAVENTURE | 169 |
| LAKE BONAVISTA | 168 |
| LAKE BON DOWNS | 163 |
| LYNNWOOD | 162 |
| LYNNWOOD RIDGE | 158 |
| MANCHESTER | 167 |
| MAPLE RIDGE | 173 |
| MIDNAPORE | 161 |
| MILICAN ESTATE | 164 |
| OGDEN | 174 |
| PARKLAND | 154 |
| PENBROOKE MEADOWS | 172 |
| QUEENSLAND DOWNS | 151 |
| RADISSON HEIGHTS | 149 |
| RAMSAY | 156 |
| SOUTHVIEW | 175 |
| TEMPO VILLAGE | 166 |
| WILLOW PARK | 166 |



René

Department of Archaeology,
University of Calgary,
Calgary, Alberta T2N 1N4.

September 11, 1979.

Permanent Committee on Geographic Names,
Department of Energy, Mines and Resources,
601 Booth Street,
Ottawa, Ontario K1A 0E8.

Dear Sirs:

Our department is conducting an archival search to determine whether archaeological sites discovered years ago may still remain intact in the city of Calgary. In this connection, we have an interest in the name of a local hill, which might relate to an archaeological site.

Cairn Hill is located in west Calgary, at 51° 01' N. Lat., 114° 10' W. Long. It is considerably higher than the residential area on the old glacial lake plain to the east, but cannot be described as an imposing hill. I rather doubt that it acquired its name through any fancied resemblance to a cairn.

Indians in this area of the plains devoted a great deal of time to the construction of rock cairns, usually on or near hilltops. Among these are the more elaborate structures we call medicine wheels. Several of the major known cairns are on sufficiently high hills that they have served, as triangulation points for surveys.

On this basis I suspect that there may once have been a cairn on Cairn Hill. It may still remain, obscured by overgrowth or by a layer of soil. Do you have any record of how the hill received its name? The few gazeteers I have been able to find have shed no light on the subject, but perhaps the origin lies in a surveyor's report or other document in your possession.

I would be grateful for any information, however fragmentary, that you may be able to share regarding this matter. Thank you very much for your attention and assistance.

Yours sincerely,

Michael Wilson
Michael Wilson.

SECRETARIAT GEOGRAPHICAL NAMES
SEP 17 1979
SECRETARIAT NOMS GEOGRAPHIQUES



MEMORANDUM

NOTE DE SERVICE

TO
A

Mr. J.J.S. Thompson

FROM
DE

Mr. A. Rayburn

| | | |
|-------------------------------------|----------|-------|
| SECURITY-CLASSIFICATION-DE SÉCURITÉ | | |
| OUR FILE - N/RÉFÉRENCE | | |
| 82 I/13 | 82 O/1 ✓ | 203-1 |
| 82 J/16 | 82 P/4 | 305-2 |
| YOUR FILE - V/RÉFÉRENCE | | |
| DATE | | |
| February 14, 1979 | | |

SUBJECT
OBJET

Calgary Urban Community Names

Since last fall we have been in contact with the Alberta CPCGN member to sort out the situation concerning sub-division names within the Calgary urban area.

As you will see from the attached copy of Mr. Montagano's memo to Alan Rayburn (January 12, 1979) the current branch policy is to show as many authorized sub-division names as possible on the 1:25,000 and 1:50,000 NTS maps. Rescheduling of production gave us until the end of February to supply the best nomenclature to Topographical Survey. 82 I/13 and 82 J/16 have already been cleared through to the teams (cycle 9), therefore this urban information is required in the immediate future. 82 I/13 has only one name to be added; this could satisfactorily be sent as supplementary information. 82 J/16 has 33 additional names; either recompilation of the present urban area or of the NE quarter of the sheet would seem appropriate. 82 O/1 and 82 P/4 are currently on the priority list.

The Alberta Historic Sites Board responsible for geographical name decisions in Alberta, does not consider it has the jurisdiction to put through official approvals for city neighbourhood and subdivision names. Staff have, however, worked with the City of Calgary Planning Commission to produce an accurate representation of sub-division names, for these four Calgary sheets.

A copy of John Lunn's letter to Alan Rayburn (Feb. 5, 1979) is attached to clarify some of the points made. You will see that in some cases exact boundaries have never been clearly defined; in other instances the extent of the urban area has obviously outgrown the limits shown on the latest 1:50,000. On the attached maps the names have been written to reflect the desired location of type. Please notice that upper case lettering split between several lines may in future produce ambiguity in spelling, and that questions will have to be clarified by reference to the accompanying typed list. This positioning of names should be followed in compilation of names manuscripts.

The Alberta Historic Sites Board has endorsed these names for mapping purposes; it will not be issuing official decision lists. The sub-division names should, therefore, be entered on our amendment maps, ap-

appropriately keyed to Dr. Lunn's letter and list of Feb. 5, 1979, a copy of which we will put on each of the four files in question. Unless we are notified to the contrary from Alberta, these names should not be included for gazetteer or supplement purposes, and the cards should simply contain the following type of information.

OGDEN, Calgary sub-division, 82 I/13 endorsed by Alberta Historic Sites Board, see letter and list of Dr. J. Lunn, Feb. 5, 1979 on 82 I/13. (coordinates need not be included at this time).

We ask for your cooperation in providing a careful and timely entry of these names into the records.

Alan Rayburn

HK/dp

CULTURE

Historical Resources

403/427-3182

Telex 037-2055

14th Floor, CN Tower

10004 - 104 Avenue

Edmonton, Alberta, Canada

T5J OK5

Office of
the Assistant Deputy Minister

February 5, 1979

Mr. Alan Rayburn, Executive Secretary
Canadian Permanent Committee on
Geographical Names
580 Booth Street
Ottawa, Ontario
K1A 0E4

Dear Alan,

Re: Calgary Subdivision Names - 82 I/13, 82 J/16, 82 O/1, 82 P/4

In response to your request regarding Calgary Subdivisions, our staff have met with the Chief Draftsman and the Senior Subdivision Officer, Land Use Department, of the City of Calgary Planning Department to discuss the discrepancies in spelling and application of the names which appear on the City of Calgary Planning, the M.C.E. and the 1:25,000 scale NTS maps.

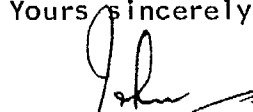
Both neighborhood and subdivision names appear on the City of Calgary Planning map and in some cases these overlap. Too, in some cases, names are applied adjacent to the subdivision so that street names are not obscured. Boundaries of some of the older neighborhoods/subdivisions have never been clearly defined, especially in the downtown section.

We checked all of the maps with the City of Calgary Planning Department and although definite boundaries are not outlined, the names apply as shown on the enclosed NTS Map Sheets.

CEEPEEAR is not a subdivision. It is a name used by the City of Calgary for a reference point in the C.P.R. yards. City Planning officials felt that it should not appear on NTS maps

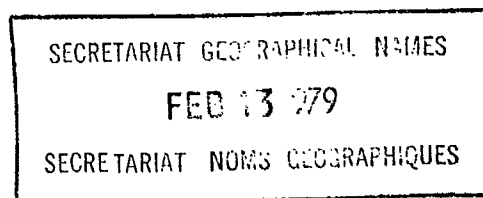
The City of Calgary Planning Commission has agreed to send us all City Council decisions on subdivision names as they are approved. We will forward these to you as we receive them.

Yours sincerely,



Dr. John Lunn
Assistant Deputy Minister

FMD/aem



CITY OF CALGARY SUB-DIVISION NAMES

82 O/1

1. Altadore ✓
2. Balmoral ✓
3. Banff Trail ✓
4. Bankview ✓
5. Beddington ✓
6. Bel-aire ✓
7. Belfast ✓
8. Beltline ✓
9. Bonnybrook ✓
10. Bowness ✓
11. Brentwood ✓
12. Briar Hill ✓
13. Bridgeland ✓
14. Britannia ✓
15. Burns Industrial Park ✓
16. Burnsland ✓
17. Cambrian Heights ✓
18. Capitol Hill ✓
19. Central ✓
20. Charleswood ✓
21. Charleswood Heights ✓
22. Coach Hill ✓
23. Collingwood ✓
24. Connaught ✓
25. Crescent Heights ✓
26. Crossroads ✓
27. Dalhousie ✓
28. Eau Claire ✓
29. Edgemont ✓
30. Elbow Park ✓
31. Elboya ✓
32. Erlton ✓
33. Foothills Estate ✓
34. Glamorgan ✓
35. Glenbrook ✓
36. Glendale Meadows ✓
37. Glengarry ✓
38. Glencoe ✓
39. Greenview ✓
40. Highfield ✓
41. Highland Park ✓
42. Highwood ✓
43. Hillhurst ✓
44. Houndsfield Heights ✓
45. Huntington Hills ✓
46. Inglewood ✓
47. Killarney ✓
48. Knob Hill ✓
49. Lakeview ✓
50. Lincoln Park ✓

51. Manchester ✓
52. Mayland Heights ✓
53. Mills Estate ✓
54. Mission ✓
55. Montgomery ✓
56. Mount Pleasant ✓
57. Mount Royal ✓
58. Mountview ✓
59. North Glenmore ✓
60. North Haven ✓
61. North Mount Pleasant ✓
62. Parkdale ✓
63. Patterson Heights ✓
64. Pleasant Heights ✓
65. Ramsay ✓
66. Ranchlands ✓
67. Regal Terrace ✓
68. Renfrew ✓
69. Richmond Park ✓
70. Rideau Park ✓
71. Riverside ✓
72. Rosedale ✓
73. Rosemont ✓
74. Rosscarrock ✓
75. Roxboro ✓
76. Scarboro ✓
77. Shaganappi ✓
78. Silver Springs ✓
79. South Calgary ✓
80. Spruce Cliff ✓
81. St. Andrews Heights ✓
82. Stanley Park ✓
83. St. Georges Heights ✓
84. Sunnyside ✓
85. Strathcona Heights ✓
86. Sunalta ✓
87. Thorncliffe Heights ✓
88. Tuxedo Park ✓
89. Upper Hillhurst ✓
90. University Heights ✓
91. Valleyfield ✓
92. Varsity Acres ✓
93. Varsity Estates ✓
94. Victoria Park ✓
95. Vista Heights ✓
96. Westgate ✓
97. West Hillhurst ✓
98. Westmount ✓
99. Wildwood ✓
100. Windsor Park ✓

82 I/13

1. Ogden

82 J/16

1. Acadia
2. Bayview
3. Bel-aire
4. Braeside
5. Canyon Meadows
6. Cedarbrae
7. Chinook Park
8. Deer Ridge
9. Deer Run
10. Eagleridge
11. Fairview
12. Haysboro
13. Kelvin Grove
14. Kingsland
15. Lake Bonaventure
16. Lake Bonavista
17. Lakeview
18. Lynnwood
19. Manchester
20. Maple Ridge
21. Mayfair
22. Meadowlark Park
23. Midnapore
24. Millican Estate
25. Oakridge
26. Ogden
27. Palliser
28. Parkland
29. Pump Hill
30. Queensland Downs
31. Southwood
32. Willow Ridge
33. Woodlands

82 P/4

1. Abbeydale
2. Albert Park
3. Dover
4. Dover Glen
5. Foothills
6. Forest Heights
7. Forest Lawn
8. Marlborough
9. Marlborough Park
10. Meridian Industrial
11. Penbrooke Meadows
12. Pineridge
13. Radisson Heights
14. Rundle
15. Saddle Ridge
16. South Dover
17. Southview
18. Temple
19. Whitehorn



MEMORANDUM

NOTE DE SERVICE

TO
A

Mr. A. Rayburn
Executive Secretary,
C.P.G.N.

FROM
DE

G.A. Montagano
Chief,
Topographic Mapping Division.

| |
|---|
| 82 ^O /1, 82 ^J /16, 82 ^P /4 |
| January 12, 1979 |

Calgary Urban Community Names (Sheets 82^O/1, 82^J/16, & 82^P/4)

It is an agreed policy that sub-division names within urban communities will be shown on 1:25,000 and 1:50,000 NTS maps.

The current shelf edition of 82^O/1 Calgary was produced with only new sub-division names shown.

Policy on showing sub-division names has been changed since this edition was produced and it is now our intent to show as many sub-division names as possible, provided these names are properly supplied and verified.

The production schedule for these 3 maps has been extended due to a recent reorganization and realignment of production components in Topo Survey.

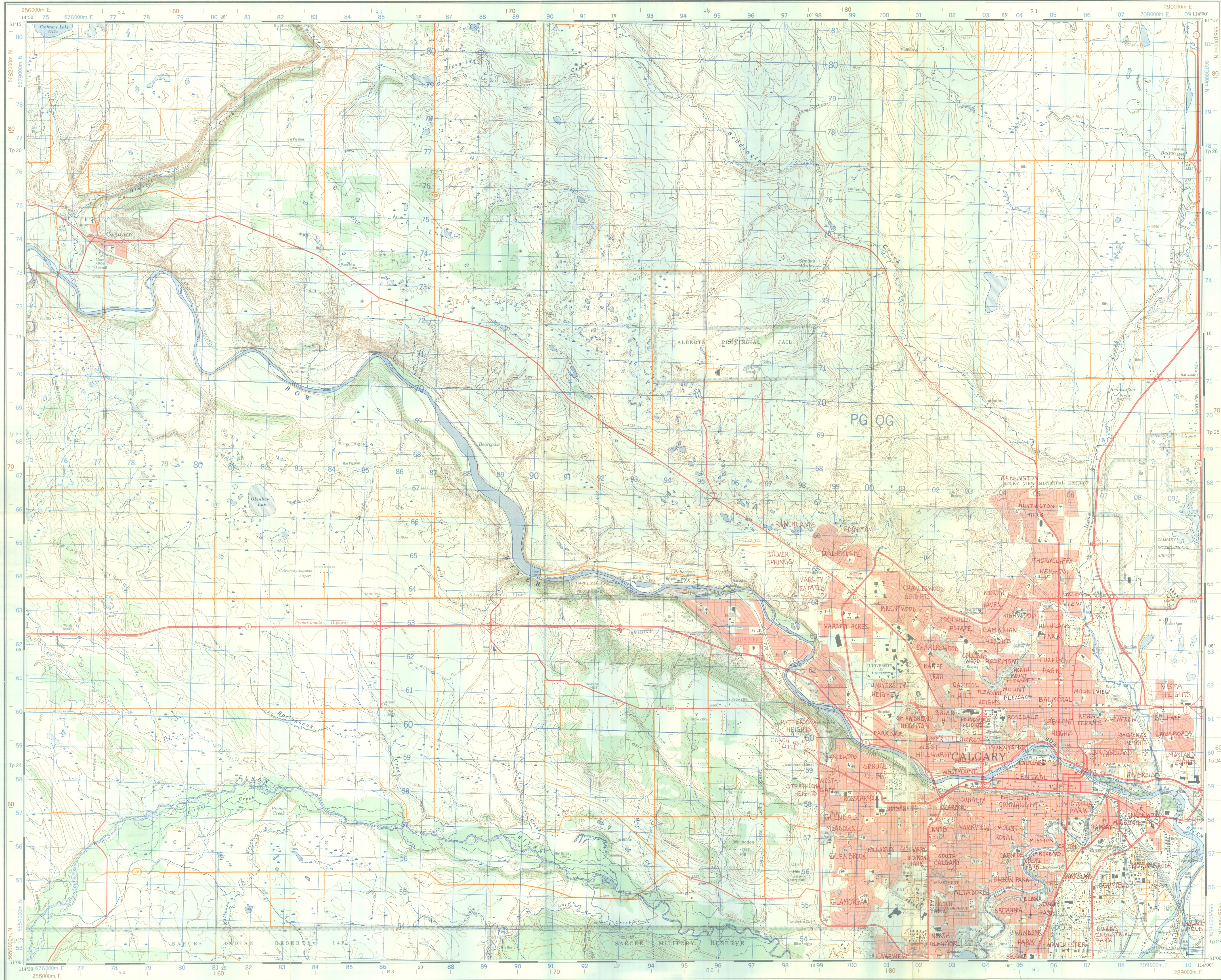
- ✶ We should have the required information supplied to us before the end of February.

G.A. Montagano
G.A. Montagano

Forly fix name


cc: W.J. Clark
M. Franze

| |
|--------------------------------|
| SECRETARIAT GEOGRAPHICAL NAMES |
| JAN 15 1979 |
| SECRETARIAT NOMS GEOGRAPHIQUES |



Military users, refer to this map as Références de cette carte pour usage militaire.


SERIES A 741 SÉRIE MAP 82-O/1 CARTE EDITION 4 MCE EDITION



Use diagram only to obtain numerical values APPROXIMATE MEAN REDUCTION 1974 FOR CENTRE OF MAP Annual change decreasing 2.6

N'utiliser le diagramme que pour obtenir des valeurs APPROXIMATIVES MOYENNES ANNUELLES AU CENTRE DE LA CARTE EN 1974 Variation annuelle décroissante 2.6

ONE THOUSAND METRE UNIVERSAL TRANSVERSE MERCATOR GRID ZONE 11 QUADRILLAGE DE MILLE MÈTRES TRANSVERSE UNIVERSEL DE MÉRIDIEN



EXAMPLE OF METHOD USED TO GIVE A REFERENCE IN METRES FOR EACH OF THE METRES EMPLOYED POUR FAIRE DES RÉFÉRENCES À UN MÈTRE PRES

REFERENCE POINT CHURCH - EGLISE (see above) POINT DE RÉFÉRENCE

READING: Road number on grid line immediately to left of point. LONGITUDE EST: Meter to right of the line of quadrillage immediately to gauche de point.

Estimate fourths of a square from this line eastward to point. Estimer le nombre de dixièmes de carré entre cette ligne et le repère en direction est.

NOTHING: Road number on grid line immediately below point. LATITUDE NORD: Meter to right of the line of quadrillage immediately en dessous du repère.

Estimate fourths of a square from this line northward to point. Estimer le nombre de dixièmes de carré entre cette ligne et le repère en direction nord.

REFERENCE AU QUADRILLAGE 979984

*Mètre au-dessus du repère: 100000 mètres (niveau de la mer). La précision des références est de 100 000 mètres environ à l'échelle.

BROWN NUMBERED TICKS INDICATE THE 1000 METRE (0.7 MI) GRID ZONE 11 LES TRAITS NUMÉROTÉS EN BROWN INDICENT LE QUADRILLAGE DE 1000 MÈTRES (0.7 MI)

TABLEAU D'ASSEMBLAGE DU SYSTÈME NATIONAL DE RÉFÉRENCE CARTOGRAPHIQUE

| | | | |
|--------|---------|--------|--------|
| 11°30' | 82-0/1 | 82-0/8 | 82-0/5 |
| 51°30' | 82-0/2 | 82-0/1 | 82-0/4 |
| 51°00' | 82-0/15 | 82-0/6 | 82-0/3 |

Établi par le DIRECTION DES LÈVES ET DE LA CARTOGRAPHIE, MINISTÈRE DE L'ÉNERGIE, DES MINES ET DES RESSOURCES. Mise à jour à l'aide de photographies aériennes prises en 1970. Vérification des contours en 1975. Révisé en 1976.

Les cartes sont en vente au Bureau des Cartes de Canada, Ministère de l'Énergie, des Mines et des Ressources, Ottawa, au tarif de vente au public de \$10.00.

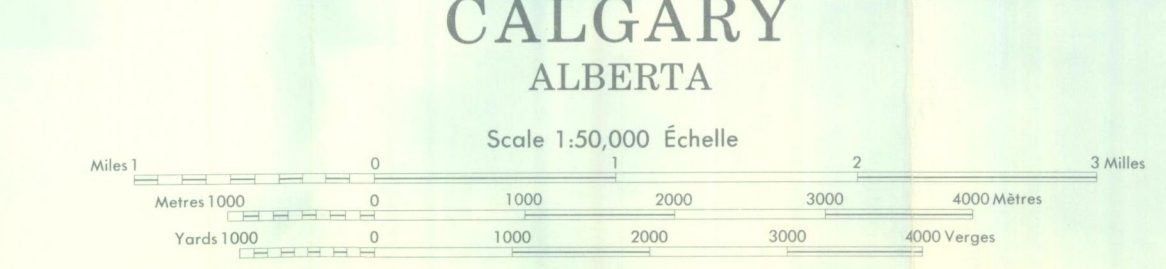
© Canada 1976. Tous droits réservés.

Produced by the SURVEYS AND MAPPING BRANCH DEPARTMENT OF ENERGY, MINES AND RESOURCES. Issued from aerial photographs taken in 1970. Contour lines 1972. Printed 1976.

Copies may be obtained from the Canada Map Office, Department of Energy, Mines and Resources, Ottawa, or your nearest map dealer.

© Canada Copyrights Reserved 1976

Roads:
 hard surface, all weather: route, toute saison
 hard surface, all weather: route, toute saison
 loose or stabilized surface, all weather: route agglomérée, toute saison
 loose surface, dry weather and unclassified streets: route, temps sec et rues non classées
 cart track: chemin de terre
 trail cut line or portage: sentier, passage ou portage
 FOR COMPLETE REFERENCE SEE REVERSE SIDE POUR UNE LÈVE COMPLÈTE DES DÉTAILS VOIR AU VERSO



CALGARY ALBERTA

Scale 1:50,000 Echelle

CONTOUR INTERVAL 25 FEET (7.62 METRES) (SEE REVERSE SIDE) ÉCHELONNEMENT DES COURBES 25 PIEDS (7.62 MÈTRES) (VOIR AU VERSO)

ÉQUIVALENCES DES CARRÉS 25 PIEDS (7.62 MÈTRES) (VOIR AU VERSO)

Communities within cities and towns are named in red. Les communautés à l'intérieur des villes et des villages sont désignées en rouge.

two words in list

westgate on road on list

From Dr. J. LOON (M.T.A.) Feb 1979 see letter



MEMORANDUM

NOTE DE SERVICE

TO
À

Mr. A. Rayburn
Executive Secretary,
C.P.G.N.

FROM
DE

G.A. Montagano
Chief,
Topographic Mapping Division.

SUBJECT
OBJET

Calgary Urban Community Names (Sheets 82^O/1, 82^J/16, & 82^P/4

| |
|--|
| SECURITY-CLASSIFICATION-DE SÉCURITÉ |
| OUR FILE - N/REFÉRENCE 82 ^O /1, 82 ^J /16, 82 ^P /4, 203-12 305-2 |
| YOUR FILE - V/REFÉRENCE |
| DATE January 12, 1979 |

It is an agreed policy that sub-division names within urban communities will be shown on 1:25,000 and 1:50,000 NTS maps.

The current shelf edition of 82^O/1 Calgary was produced with only new sub-division names shown.

Policy on showing sub-division names has been changed since this edition was produced and it is now our intent to show as many sub-division names as possible, provided these names are properly supplied and verified.

The production schedule for these 3 maps has been extended due to a recent reorganization and realignment of production components in Topo Survey.

We should have the required information supplied to us before the end of February.

G.A. Montagano
G.A. Montagano

cc: W.J. Clark
M. Franze

SECRETARIAT GEOGRAPHICAL NAMES
JAN 15 1979
SECRETARIAT NOMS GEOGRAPHIQUES



Energy, Mines and
Resources Canada

Énergie, Mines et
Ressources Canada

Secretariat
Geographical Names

Secrétariat
Norms géographiques

December 15, 1978

Your file Votre référence

Our file Notre référence 82 O/1 ✓

Dr. John Lunn,
Assistant Deputy Minister,
Historical Resources,
Alberta Culture,
12th Floor, CN Tower,
10004 - 104 Avenue,
Edmonton, Alberta.
T5J OK5.

Dear Dr. Lunn:

Attached is a list of urban community names for 82 O/1 as they are portrayed on the Calgary Planning Map, the 1:25,000 maps and the military city map.

Names shown in black pencil reflect application on the planning map, those in blue show variations on the 1:25,000 maps and those in green, differences on the military city map.

Bill Yeo said the placement of names in the Inglewood section were quite inaccurate. He said *Pearce Estate* applied only to the park east of the CP tracks, and that *Inglewood* was the whole area shown on the attached map as *Pearce Estate* and *Inglewood*. He also said that both *Grandview* and *Mills Estate* were really known as *Ramsay*.

The name *Eau Claire* has occurred in some references I have seen. To what part of Calgary does it apply? Is it still in current use?

You may think that all the names will clutter the map. Be assured that the cartographers will select type that will identify the urban community names in Calgary in a pleasing way.

...

580 Booth Street
Ottawa, Canada
K1A 0E4

580, rue Booth
Ottawa, Canada
K1A 0E4

The time is really past when we were supposed to have the names verified for this map. I have been assured, however, that a large number of new names will be given serious consideration for this map before it goes to press. January 27 is the latest date that these names can be passed to the map teams.

At one time the cartographers selected the urban community names from sources available to them, resulting in many discrepancies. It was decided by the CPCGN in 1971 that the respective provincial members should advise on the correct names of urban communities to be shown on topographical maps. Without the recommendations of the Alberta member on these names none could be shown on the maps.

It would be appreciated if you could have the extent of the areas of each name you wish to have shown on 82 O/1 clearly outlined on 82 O/1 or the Calgary Planning Map.

Sincerely yours,



Alan Rayburn,
Executive Secretary.

AR/dp

Names appearing on all three maps in the same location and with the same spelling.

| | | |
|---------------------|------------------|-----------------|
| TUXEDO | WESTMOUNT | KNOB HILL |
| HIGHLAND PARK | CAPITOL HILL | LINCOLN PARK |
| GREENVIEW | PLEASANT HEIGHTS | ALTADORE |
| THORNCLIFFE HEIGHTS | MOUNT PLEASANT | GLENCOE |
| CHARLESWOOD HEIGHTS | BALMORAL | BANKVIEW |
| VARSITY ACRES | CAMBRIAN HEIGHTS | MOUNT ROYAL |
| MANCHESTER | LAKEVIEW | MILLS ESTATE |
| ELBOW PARK | GLAMORGAN | HIGHFIELD |
| RENFREW | GLENBROOK | MAYLAND HEIGHTS |
| BRIDGELAND | GLENDALE MEADOWS | VISTA HEIGHTS |
| REGAL TERRACE | SUNALTA | BELFAST |
| CRESCENT HEIGHTS | WILDWOOD | BEL-AIRE |
| ROSEDALE | WESTGATE | MEADOWLARK PARK |
| SUNNYSIDE | ROSSCARROCK | ELBOYA |
| HILLHURST | KILLARNEY | BONNYBROOK |
| UPPER HILLHURST | GLENGARRY | ROSEMONT |
| | | COLLINGWOOD |

Names appearing on the maps in the same location with different spelling.

| | | |
|----------------------|----------------------|---------------------|
| CALGARY PLANNING MAP | 1:25,000 | MCE |
| ST. GEORGE'S HEIGHTS | RIVERDALE PARK | RIVERDALE |
| W. HILLHURST | ST. GEORGE'S HEIGHTS | ST. GEORGES HEIGHTS |
| MOUNTVIEW | WEST HILLHURST | WEST HILLHURST |
| ST. ANDREW'S HEIGHTS | MOUNT VIEW | MOUNT VIEW |
| | ST. ANDREW'S HEIGHTS | ST. ANDREWS HEIGHTS |
| | INGLEWOOD | INGLENWOOD |
| HOUNSFIELD HEIGHTS | HOUNSFIELD HEIGHTS | HOUNSFIELD HEIGHTS |

Names appearing on the City of Calgary Planning Map only.

| | | |
|-------|-----------------|------------|
| HAVEN | VARSITY ESTATES | KENSINGTON |
|-------|-----------------|------------|

Names appearing on all three maps but with different locations.

| | | |
|------------|--------------------|-----------|
| BRENTWOOD | UNIVERSITY HEIGHTS | RIVERSIDE |
| BRIAR HILL | RICHMOND PARK | |

Names appearing on the City of Calgary Planning Map and the 1:25,000 but not the MCE map.

| | |
|--------------|---------|
| STANLEY PARK | ROXBORO |
|--------------|---------|

Names appearing on the 1:250,000 map and MCE map but not the City of Calgary Planning Map.

THORNCLIFFE
NORTH HAVEN
BRITANNIA

SOUTH CALGARY
SCARBORO
WINDSOR PARK

GLENDALE
SPRUCE CLIFF
BURNSLAND

Names appearing on the 1:25,000 map only.

PEARCE ESTATE
GRANDIVEW

VICTORIA PARK
BELTLING

INDUSTRIAL CALGARY

Names appearing on the City of Calgary Planning Map and the 1:250,000 map in different locations. These names do not appear on the MCE map.

FOOTHILLS ESTATE

DALHOUSIE

This name appears on the City of Calgary Planning Map twice, with different spellings and on the other two maps with the same location as that on the planning map with the same spelling.

Planning Map

1:25,000

MCE

HUNTINGTON HILLS
HUNTINTON HILLS

HUNTINGTON HILLS

HUNTINGTON HILLS



MEMORANDUM

NOTE DE SERVICE

TO
À

Mr. J.J.S. Thompson

FROM
DE

Mr. Alan Rayburn

SUBJECT
OBJET

1:50,000 Maps of the Calgary Area

There is an urgent requirement to amend the nomenclature for the 1:50,000 maps of the Calgary area since these maps are in a late stage of production. All discrepancies in nomenclature including unapproved names should be drawn to my attention so that I can obtain decisions from the Alberta member of the CPCGN.

Alan Rayburn

AR/dp

Marie Dorsey sent a recent Calgary Planning Board map to us last spring. It should be available on one of the files.
AR

| | |
|---|--------|
| SECURITY - CLASSIFICATION - DE SÉCURITÉ | |
| <i>File</i> | |
| OUR FILE - N/RÉFÉRENCE | |
| 82 J/16 | 82 O/1 |
| YOUR FILE - V/RÉFÉRENCE | |
| DATE | |
| November 22, 1978 | |



Energy, Mines and
Resources Canada

Énergie, Mines et
Ressources Canada

Secretariat
Geographical Names

Secrétariat
Noms géographiques

November 17, 1978

Your file *Voire référence*

Our file *Notre référence* 82 J/16

Mrs. Marie Dorsey,
Historic Sites Board,
10158-103rd Street,
Edmonton, Alberta.
T5J 0W6.

Dear Marie:

Enclosed please find a photocopy of a memorandum from the Topographical Mapping Division and a copy of edition 3 of N.T.S. map 82 J/16.

LAKE BONAVISTA, BONAVENTURE and Lake Bonavista have been identified on the map. It would be appreciated if you would advise us if these names should be processed to appear on edition 4 of 82 J/16.

We would appreciate your comments and recommendations on these names at your earliest convenience.

Sincerely yours,

Garet Martin

for J.J.S. Thompson,
A/Chief,
Toponymy Division

JM/dyp

580 Booth Street
Ottawa, Canada
K1A 0E4

580, rue Booth
Ottawa, Canada
K1A 0E4

MEMORANDUM

NOTE DE SERVICE

TO / À Mr. Montagano

FROM / DE Executive Secretary, CPCGN

SUBJECT / OBJET Calgary Urban Community Names

| | | |
|---|---------|--------|
| SECURITY - CLASSIFICATION - DE SÉCURITÉ | | |
| OUR FILE - N/RÉFÉRENCE | | |
| 82 O/1 ✓ | 82 J/16 | 82 P/4 |
| YOUR FILE - V/RÉFÉRENCE | | |
| DATE | | |
| December 15, 1978 | | |

It has been brought to my attention that there are no decisions on over 100 urban community names in the area of Calgary, and that your office was planning to omit them without decisions. I have written to the Alberta member of the CPCGN and have asked that decisions be sent as soon as possible. I understand that information provided before the third week of January can still be accepted.



Alan Rayburn
AR/dp



Government of Canada

Gouvernement du Canada

MEMORANDUM

NOTE DE SERVICE

TO
À

Mr. J.J.S. Thompson

FROM
DE

Mr. Alan Rayburn

SUBJECT
OBJET

1:50,000 Maps of the Calgary Area

There is an urgent requirement to amend the nomenclature for the 1:50,000 maps of the Calgary area since these maps are in a late stage of production. All discrepancies in nomenclature including unapproved names should be drawn to my attention so that I can obtain decisions from the Alberta member of the CPCGN.

Alan Rayburn

AR/dp

| | |
|---|----------|
| SECURITY - CLASSIFICATION - DE SÉCURITÉ | |
| OUR FILE - N/RÉFÉRENCE | |
| 82 J/16 | 82 O/1 ✓ |
| YOUR FILE - V/RÉFÉRENCE | |
| DATE | |
| November 22, 1978 | |



CULTURE

Historical Resources

403/427-2022

Historic Sites Service

June 27, 1978

10158 - 103 Street

Edmonton, Alberta, Canada

T5J 0X6

Mr. Alan Rayburn, Executive Secretary,
Canadian Permanent Committee
on Geographical Names,
580 Booth Street,
Ottawa, Ontario.
K1A 0E4

Your File: 209-25
Our File: 82 0/1

Dear Alan:

Re: Map Sheet: 82 0/1 - Calgary, Alberta

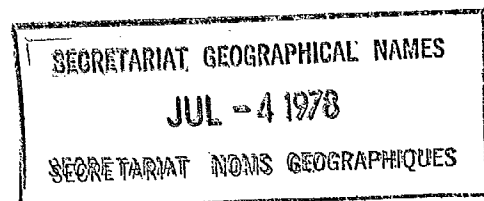
We have checked the above map sheet and note the following changes:

1. West Nose Creek (not Beddington Creek) to apply to the creek flowing S.E. into Nose Creek at 14-25-1-W5M 51° 08' 114° 02' (Approved 22 June 1976) OK
2. Beddington Creek to apply to creek flowing S.E. into Nose Creek at 23-25-1-W5M 51° 08' 30" 114° 02' 30" (Approved 22 June 1976) OK
3. Robertson former C.P.R. station at 4-25-2-W5M 51° 06' 114° 13'. This name was rescinded in 1971 (Gazetteer Supplement) and should be deleted from the map. We checked with the City of Calgary, Municipal District No. 44 and the C.P.R. and this name is not used and does not appear in railway time tables.
4. Petro located at 1-26-1-W5M 50° 11' 114° 01'. This name appears in the current C.P.R. Operating Time Tables as a station (see attached copy of page 28). We have no record of the name in our files but it appears in the Energy and Natural Resources Place Names Printout and their Forest Cover Series map. C.P.R. officials here inform us that there is no siding at this location but it is a tariff point. (see attached copy of section of 82 0/1).

Yours sincerely,

Marie Dorsey,
Geographical Names Officer,
Historic Sites Service.

MD/dr



820/1
Edition #
1:50,000

80

Tp 26

7

6

5

4

3

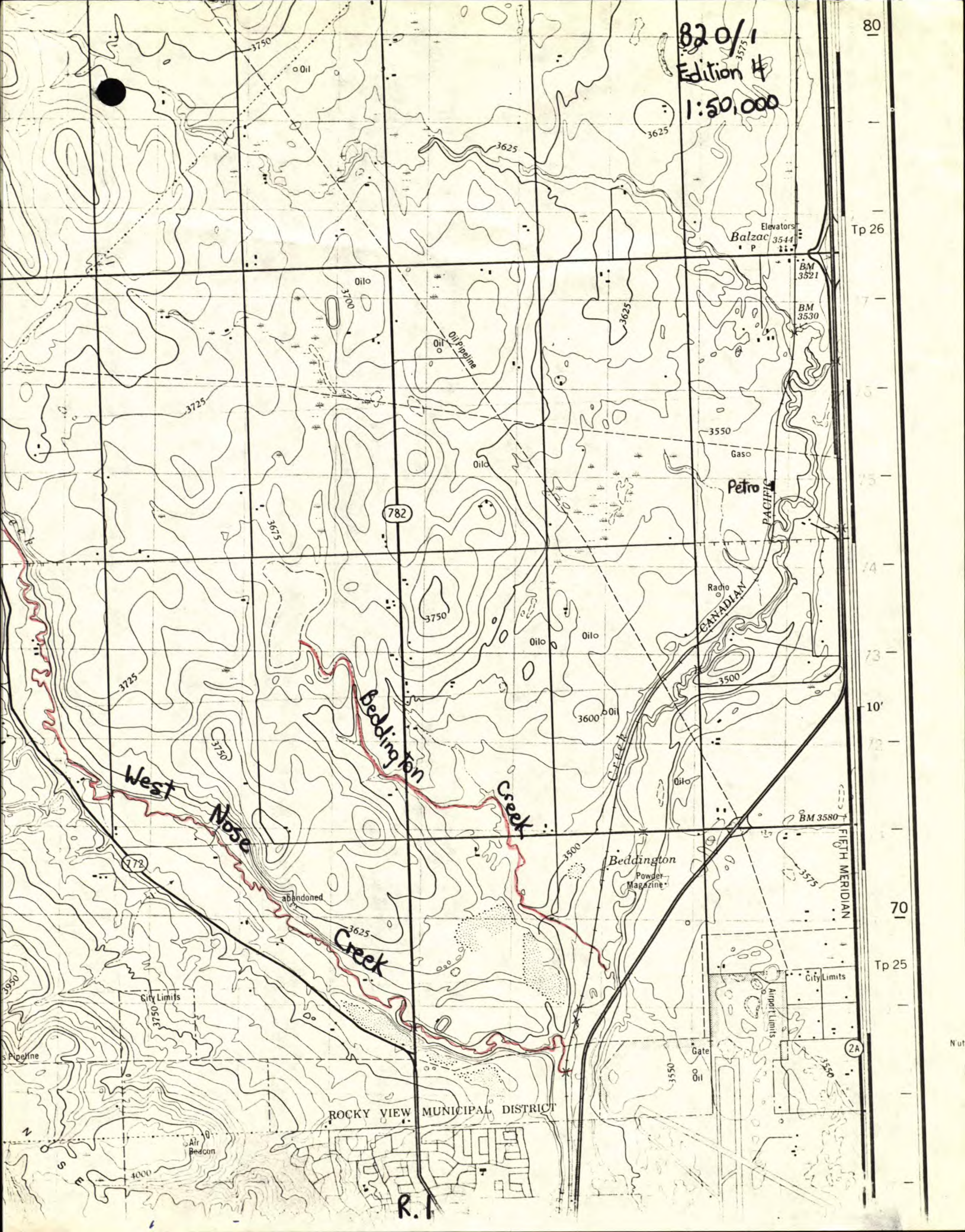
10'

7

70

Tp 25

2A



ROCKY VIEW MUNICIPAL DISTRICT

R.1

| NORTHWARD TRAINS — INFERIOR DIRECTION | | | | Miles from 12th Street East | Yard Limits | RED DEER SUBDIVISION | | Train Order Office Signals | Car Capacity Sidings | SOUTHWARD TRAINS — SUPERIOR DIRECTION | | | | | | | | | |
|--|-------------------------|---|---|--|----------------------|-------------------------|---|-------------------------------|-------------------------|--|---|------------------------|------------------------|-------------------------|------------------------|--|--|--|--|
| Fourth Class | | First Class | | | | | | | | First Class | | Fourth Class | | | | | | | |
| 77 Freight Daily | 987 Freight Daily | 303 Psgr. Daily Except Sat. | 301 Psgr. Daily Except Sun. | | | | | | | 302 Psgr. Daily Except Sun. | 304 Psgr. Daily Except Sat. | 78 Freight Daily | 82 Freight Daily | 988 Freight Daily | 86 Freight Daily | | | | |
| STATIONS | | | | | | | | | | | | | | | | | | | |
| | | | | 0.0 | | Inter- locking | 12th STREET EAST. Jct. Brooks and Macleod Subs. | | Yard | | | | | | | | | | |
| | | | | 1.1 | 6.0 | ABS | 1.1 BENGAL..... | RZ | Nil | 1142 | 2042 | 0350 | 0820 | 1540 | 2235 | | | | |
| | | | | 8.4 | | | 7.3 BEDDINGTON..... | | 128 | 1134 | 2034 | 0335 | 0808 | 1530 | 2223 | | | | |
| | | | | 11.7 | 11.2 12.2 | | 3.3 PETRO..... | RZ | Nil | | | | | | | | | | |
| | | | | 13.6 | | | 1.9 BALZAC..... | | 35 | 1128 | 2028 | 0327 | 0800 | 1515 | 2215 | | | | |
| | | | | 19.0 | 16.7 19.8 | | 5.4 AIRDRIE..... | Z | 129 | 1123 | 2023 | 0318 | 0749 | 1505 | 2205 | | | | |
| | | | | 27.3 | 25.9 | | 8.3 COLLICUTT..... | Y | 123 | 1115 | 2015 | 0305 | 0732 | 1454 | 2150 | | | | |
| | | | | 28.9 | | | Jct. Crossfield Sub. 1.6 CROSSFIELD..... | Z GD | 42 | 1113 | 2013 | 0303 | 0730 | 1451 | 2147 | | | | |
| | | | | 34.8 | 30.2 33.8 | | 5.9 WESSEX..... | | Nil | 1107 | 2007 | 0254 | 0722 | 1443 | 2137 | | | | |
| | | | | 38.5 | | | 3.7 CRUMP..... | | 125 | 1104 | 2004 | 0248 | 0717 | 1438 | 2129 | | | | |
| | | | | 39.4 | 40.3 | | 0.9 CARSTAIRS..... | Z | 36 | 1102 | 2002 | 0246 | 0715 | 1435 | 2127 | | | | |
| | | | | 46.4 | 45.3 | | 7.0 DIDSBURY..... | YZ DI | 49 | f1055 | f1955 | 0236 | 0700 | 1425 | 2117 | | | | |
| | | | | 48.6 | | | 2.2 HARMATTON..... | | 132 | 1053 | 1953 | 0232 | 0654 | 1421 | 2113 | | | | |
| | | | | 56.5 | 50.7 54.9 57.8 | | 7.9 OLDS..... | Z | 73 | s1046 | s1946 | 0221 | 0640 | 1410 | 2102 | | | | |
| | | | | 62.8 | | | 6.3 NETOCK..... | | Nil | 1045 | 1940 | 0211 | 0625 | 1400 | 2055 | | | | |
| | | | | 67.2 | 66.6 68.3 | | 4.4 BOWDEN..... | Z | 42 | 1036 | 1936 | 0204 | 0615 | 1354 | 2047 | | | | |
| | | | | 72.1 | | | 4.9 CAMPAIGN..... | | 125 | 1031 | 1931 | 0156 | 0606 | 1345 | 2040 | | | | |
| | | | | 75.2 | 74.3 76.5 | | 3.1 INNISFAIL..... | Z | 39 | s1028 | s1928 | 0151 | 0600 | 1340 | 2035 | | | | |
| | | | | 78.2 | | | 3.0 NIOBE..... | | 42 | 1025 | 1925 | 0146 | 0550 | 1335 | 2025 | | | | |
| | | | | 83.8 | | | 5.6 PENHOLD..... | | 125 | 1020 | 1920 | 0138 | 0540 | 1325 | 2015 | | | | |
| | | | | 89.1 | | | 5.3 TUTTLE..... | | 34 | 1015 | 1915 | 0130 | 0530 | 1315 | 2005 | | | | |
| | | | | 89.6 | 89.6 | | 0.5 FORTH..... | | Nil | | | | | | | | | | |
| | | | | 93.1 | | ABS | Jct. Alberta Central Sub. 3.5 SOUTH JCT..... | | Nil | | | | | | | | | | |
| | | | | 93.5 | | Joint Track C.N.R. | 0.4 RED DEER | VKZ RD | Yard | 1011 | 1911 | 0120 | 0520 | 1305 | 1955 | | | | |
| Daily | Daily | Daily Except Sat. | Daily Except Sun. | Rule 93A applies between Bengal and Red Deer. | | | | | | Daily Except Sun. | Daily Except Sat. | Daily | Daily | Daily | Daily | | | | |
| 77 | 987 | 303 | 301 | | | | | | | 302 | 304 | 78 | 82 | 988 | 86 | | | | |

ms Lisipto



CULTURE

Historical Resources
Historic Sites Service

403/427-2022

10158 - 103 Street
Edmonton, Alberta, Canada
T5J 0X6

September 23, 1976

Mr. Alan Rayburn, Executive Secretary
Canadian Permanent Committee on
Geographical Names
580 Booth Street
Ottawa, Ontario
K1A 0E4

Dear Mr. Rayburn:

Enclosed is a copy of Alberta's report to the Annual Meeting of the
GPCGN. Hopefully, it will arrive in time to be sent out with the
other reports.

Attached also is a copy of Mr. C. Redvers Perry's letter of appreciation
regarding the names West Nose Creek and Beddington Creek.

Sincerely,

Marie

Marie Dorsey
Geographical Names Officer

MD/fb

Encl.

820/1 →

R.

SECRETARIAT GEOGRAPHICAL NAMES
SEP 21 16
SECRETARIAT NOMS GEOGRAPHIQUES

Balgae, Alberta,
Sept. 6.TH 1976

Heritage Resources,
10158 - 103 St.
Edmonton, Alberta.
Mr. W. D. Clark, Sec.
Historic Sites Board.



Dear Mr. Clark:-

It is indeed a pleasure for me to write a hearty thanks to you, the Historic Sites Board, the Hon. Heast A. Schmidt - Minister of Culture, and the Canadian Permanent Committee on Geographical Names upon the recent approval of renaming Nose Creek West, and Beddington Creek as requested.

The Nose Creek Historical Society, and myself were ever so pleased to see that this matter was finally resolved.

From my files I see our first correspondence was to Sir Allan Warrack, Minister of Lands + Forests, on Feb. 12TH 1972. So gratifying to see excellent results after four years, and again our thanks.

Yours truly

A. Rodgers (Terry)

Nose Creek Historical Society
Balgae, Alberta.

P.S.
Please relate our appreciation to Hon. H. A. Schmidt and his staff. C. R. P.



CULTURE

Historical Resources

403/427-2022

Historic Sites Service

10158 - 103 Street
Edmonton, Alberta, Canada
T5J 0X6

August 20, 1976

Mr. Alan Rayburn, Executive Secretary
Canadian Permanent Committee
on Geographical Names
580 Booth Street
Ottawa, Ontario
K1A 0E4

Dear Mr. Rayburn:

RE: 82 O/1 - CALGARY, ALBERTA

Thank you for your letter of August 9, 1976. I appreciate receiving the maps and copies of correspondence regarding Nose Creek and Beddington Creek to add to our records.

The name WRITING CREEK will be submitted to the Historic Sites Board for recommendation soon.

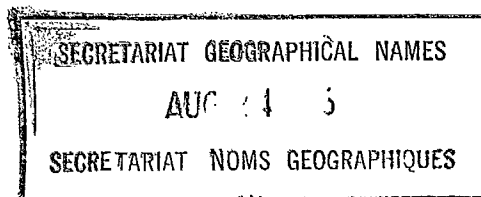
Enclosed is the signed pink copy of the decision sheet for WEST NOSE CREEK and BEDDINGTON CREEK.

Sincerely,

Marie Dorsey
Geographical Names Officer

MD/fb

Encl.



CANADIAN PERMANENT COMMITTEE ON GEOGRAPHICAL NAMES
DECISIONS

Cards & copies
distributed
Aug. 24/76

The decisions noted hereunder were approved:

Date: June 22, 1976
By: Arthur G. Mead
Vice Chairman

82 O/1 - CALGARY - ALBERTA

ALTERED APPLICATION

Beddington Creek 82-0 23-25-1-W5 51 08 30 114 02 30
Name moved approx. .75 mi. N. from that shown on 4th ed. of 82 O/1

NAME ADOPTED

West Nose Creek 82-0 14-25-1-W5 51 08 114 02
NOT Beddington Creek as shown on 4th ed. of 82 O/1



Energy, Mines and
Resources Canada

Énergie, Mines et
Ressources Canada

Secretariat
Geographical Names

Secrétariat
Norms géographiques

August 9, 1976

Your file Votre référence

Our file Notre référence 82 O/1 ✓
82 O/8
82 P/4
82 P/5

Mr. B. Edwards,
Alberta Historic Sites Board,
12410-103 Avenue,
Edmonton, Alberta.
T5N 0R3.

Dear Mr. Edwards:

Re: 82 O/1 - Calgary - Alberta

Thank you for your letter of 14 July concerning the names
Bedding^gCreek and *West Nose Creek*.

The enclosed Decision List is for signature and official approval.

I should mention that we received correspondence on these and other names in the area from the Historical Society of Alberta and the Municipal District of Rocky View in 1973, and enclosed are copies of the correspondence for your records.

You will note that the names *West Branch Nose Creek* was proposed at the time. Also, the names *North Branch Nose Creek* and *Writing Creek* were proposed. These names and their applications are mentioned in our letter of 9 April, 1973 to Mr. Lenihan and were confirmed in his reply of 10 May, 1973. The proposals forwarded in 1973, and subsequently held in abeyance, are indicated on the enclosed maps.

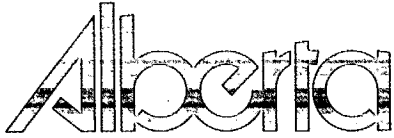
Sincerely yours,

Alan Rayburn,
Executive Secretary.

RD/ds

580 Booth Street
Ottawa, Canada
K1A 0E4

580, rue Booth
Ottawa, Canada
K1A 0E4



m. Desjardis

CULTURE

Heritage Resources

Historic Sites

Mr. Alan Rayburn, Executive Secretary,
Canadian Permanent Committee on Geographical
Names,

July 14, 1976.

580 Booth Street,
Ottawa, Ontario.
K1A 0E4

Dear Mr. Rayburn:

Re: Map Sheet:

820/1E - Calgary, Alberta

At its meeting, the Historic Sites Board recommended *that their decisions regarding* the following geographical name(s) ~~be~~ *adopted*:

Change of Name: - Bedding Creek to WEST NOSE CREEK
Altered application: Beddington Creek to apply to the creek flowing S.E into Nose Creek at 51° 08' 30" 114° 02' 30" not to the west branch of Nose Creek (51° 08' 114° 02')

See attached information sheet(s).

Yours sincerely,

Marie Morsey
for W. DEAN CLARK, Secretary,
Historic Sites Board.

SECRETARIAT GEOGRAPHICAL NAMES
JUL 16 1976
SECRETARIAT NOMS GEOGRAPHIQUES

ALBERTA HISTORIC SITES BOARD

GEOGRAPHICAL NAMES

Re: Altered Application of the name BEDDINGTON CREEK

Location: Map Sheet # 820/1E - Calgary Alberta

Lsd. _____ Sec. 23 Twp. 25 Rge. 1 W. 5 Mer.
51 ⁰ 08 ' 30" Lat. 114 ⁰ 02 ' 30" Long.

Request: Initial request by C. Redvers Perry, Nose Creek Historical Society, February 12, 1972. (See Nose Creek - Beddington Creek submission).
Fred Kidd, M.L.A., Banff Constituency, asked that the request be reconsidered - May 12, 1976.

Information: This is the locally established name for this small creek which flows into Nose Creek about 1/2 mile south of Beddington Station.

The name BEDDINGTON CREEK is the officially approved name for the west branch of Nose Creek and appears in the Gazetteer and on present maps. (See attachments and copies of maps on Beddington - Nose Creek forms).

Mr. W. H. Bogdan, Manager Mapping, Alberta Transportation and R. Thompson, Technical Division, Energy and Natural Resources recommend approval of the name for this small creek.

Mr. T. R. Howden, President, and C. Redvers Perry, Past President, of the Nose Creek Historical Society recommend approval. Both of these gentlemen are ranchers in the area. Their request is endorsed by the Municipal Council of M.D. No. 44 - Rocky View. (See attached).

Recommendation: That the name BEDDINGTON CREEK apply to the small creek which flows South East into Nose Creek at 51°08'30" 114°02'30" not to the West branch of Nose Creek (51°08' 114°02') as at present

Date: JUNE 22, 1976.

SIGNED:

William W. [Signature]
Chairman, Historic Sites Board

OFFICE ADDRESS

7-16th Avenue N.E.,
Telephone 277-0181, Area Code 403



D. A. LENIHAN
SECRETARY-TREASURER

MAILING ADDRESS

P.O. Box 3009
Calgary, Alberta

T2M 4L6

OUR FILE NO. 230

YOUR FILE NO. _____

January 30, 1973

Mr. C.R. Perry
BALZAC
Alberta

Pursuant to your interview with the Municipal Council at its meeting on January 23, 1973, the following is their endorsement and decision.

"Mr. Perry, on behalf of the Nose Creek Historical Society, explained that the Society is working to have Nose Creek properly named. He stated that the creek which is now called the Beddington Creek, which skirts Nose Hill, was named Nose Creek in 1884. In about 1910, someone called it Beddington Creek and the Society feels that this creek has lost its historical significance. There is a small creek which flows to Beddington, which is nameless, which would more properly be called Beddington Creek.

Moved that Council support the Nose Creek Historical Society in its effort to have both branches of Nose Creek correctly named, and the creek which flows to Beddington named Beddington Creek."

In addition to the above, I am enclosing for your purposes, the original documentation which you filed with me. I have a xerox copy of all these documents in the file.

Should you require any further information from this office, please do not hesitate to contact the writer at your earliest convenience.

D.A. LENIHAN
SECRETARY-TREASURER

DAL/nca

Encls.

ALBERTA HISTORIC SITES BOARD

GEOGRAPHICAL NAMES

Re: Change of Name - BEDDINGTON CREEK to WEST NOSE CREEK.

Location: Map Sheet # 82 O/1E - Calgary, Alberta

Lsd. _____ Sec. 14 Twp. 25 Rge. 1 W. 5 Mer.
51 ⁰ 08 ' Lat. 114 ⁰ 02 ' Long.

Request: Fred Kidd, M.L.A., Banff Constituency, on behalf of the Nose Creek Historical Society, May 12, 1976.

Note: The initial request was submitted to the Geographic Board of Alberta in 1972 by G. Redvers Perry of the Nose Creek Historical Society and was supported by the officials of Municipal District of Rocky View No. 44 and the Historical Society of Alberta.

Information: Attached are copies of:

1. CORRECT PLACING OF NOSE CREEK AND BEDDINGTON CREEK NAMES dated March 31, 1976, submitted to Mr. Fred Kidd, M.L.A. by the Nose Creek Historical Society.
2. Resolution passed by the Historical Society of Alberta at its 1973 annual meeting. (Letter addressed to Mr. Jean Paul Drolet, Chairman, Canadian Permanent Committee on Geographical Names, dated 13 March 1973.)
3. Maps: (a) Township maps dated 1885 and 1897.
(b) Section of Mounted Police stations and patrols in N.W.T. 1886.
(c) Section of C.S. Lott's map of Alberta 1903.
(d) Section of N.T.S. map sheet 82 O/1E - Calgary, Alberta.
4. Notes from field notebook of S.L. Brabazon D.L.S. describing township 25, Range 1, W5M. See attached information sheet for references.

Recommendation: That the name of the creek which joins Nose Creek at 14-25-1-W5M be officially changed to WEST NOSE CREEK from Beddington Creek.

Date: JUNE 22, 1976

SIGNED:

William W. ...
Chairman, Historic Sites Board

REFERENCES

Following are comments of those persons consulted regarding this matter:

W. H. BOGDAN, Manager Mapping, Alberta Transportation states "prior to approximately 1905, our records indicate that both major branches of Nose Creek were labelled as such, "NOSE CREEK", no distinction being made by surveyors at that time. See attached copies of field book #3837 and township plan 25-1-W5 by S. C. Brabazon dated 1884 (Township map approved 1885).

Sectional map #164 dated April 18, 1910 shows the north-westerly branch as BEDDINGTON CREEK as do all subsequent maps. New editions of township plans for this area were produced in 1919 and all show BEDDINGTON CREEK for the north westerly branch and NOSE CREEK for the northerly branch."

He concurred with the suggestion that the northerly branch to the Bow River be Nose Creek (as approved in the Gazetteer) and the north westerly branch be WEST NOSE CREEK not BEDDINGTON CREEK. He also recommended that the name BEDDINGTON CREEK be approved for the small creek which flows into NOSE CREEK at 23-25-1-W5M, 51°08'30" 114°02'30".


ROY THOMPSON, Supervisor of Resource Mapping, Technical Division, Alberta Energy and Natural Resources, supplied early township maps and his records agreed with Mr. Bogdan's regarding ambiguity in application of the name NOSE CREEK. He recommended that the name BEDDINGTON CREEK should apply to the small creek which flows south east into NOSE CREEK at 51°08'30" 114°02'30", 23-25-1-W5M and that the name of the north westerly branch of Nose Creek, now officially BEDDINGTON CREEK, should be changed to WEST NOSE CREEK.

MR. T. R. HOWDEN, President, and MR. C. REDVERS PERRY, Honorary member and Past President of the Nose Creek Historical Society were agreed that they would be very pleased should the Board recommend official approval of a change of the name Beddington Creek to WEST NOSE CREEK and the approval of the name BEDDINGTON CREEK for the small creek flowing south east into Nose Creek at 23-25-1-W5M, 51°08'30" 114°02'30".

MRS. GEORGEEN BARRAS, Provincial Secretary, Historical Society of Alberta agreed with the suggested name change and expressed pleasure that the issue was being resolved.

Historical Society of Alberta

219 - 39 Avenue S.W.,
Calgary, Alberta,
T2S 0W6



13 March 1973

Mr. Jean Paul Drolet,
Chairman,
Canadian Permanent Committee of
Geographic Names,
Department of Energy, Mines & Resources,
588 Booth Street,
OTTAWA, Ontario.

| |
|----------------------------|
| ALL Records Office |
| To: <i>Mr. Drolet</i> |
| MAR 15 1973 |
| File # <i>1135-C&I</i> |
| File charged out to: |

Dear Sir,

At the recent annual meeting of the Historical Society of Alberta, the under-noted resolution was passed:

"WHEREAS the west branch of Nose Creek has been incorrectly called Beddington Creek since 1910, be it resolved that the Historical Society of Alberta endorses the efforts of Nose Creek Historical Society to have the name revert to the original and historic name of Nose Creek, West Branch."

Our Society would be grateful if the re-naming of the present Beddington Creek could be considered, and will look forward to hearing from you.

Yours sincerely,

HISTORICAL SOCIETY OF ALBERTA,

Georgeen Barrass

(Mrs.) Georgeen Barrass,
Secretary.

GB:eb

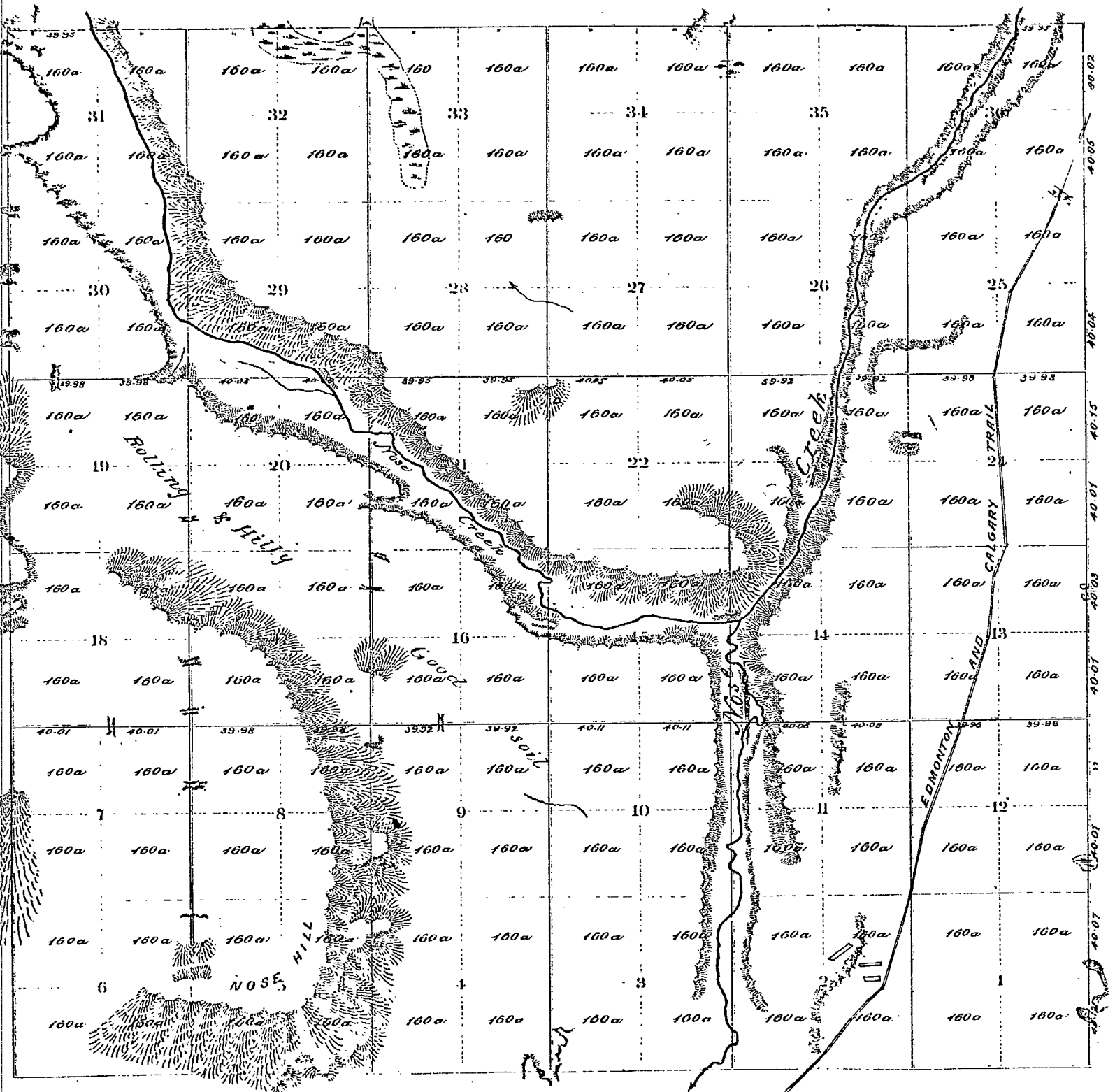
2nd Edition corrected.



PLAN OF TOWNSHIP NO 25

RANGE 1 WEST OF 5th MERIDIAN

Scale, 40 Chains to an inch.



confirmed
 Compiled from surveys by
 S.L. Brazzora D.L.S 1884
 T.R. Hewson . . . 1883
 P.R. Belonger . . . 1888
 M. Alcius D.T.S 1881
 C.A. Bigyer D.L.S 1886

DEPARTMENT OF THE INTERIOR

TOPOGRAPHICAL SURVEYS BRANCH

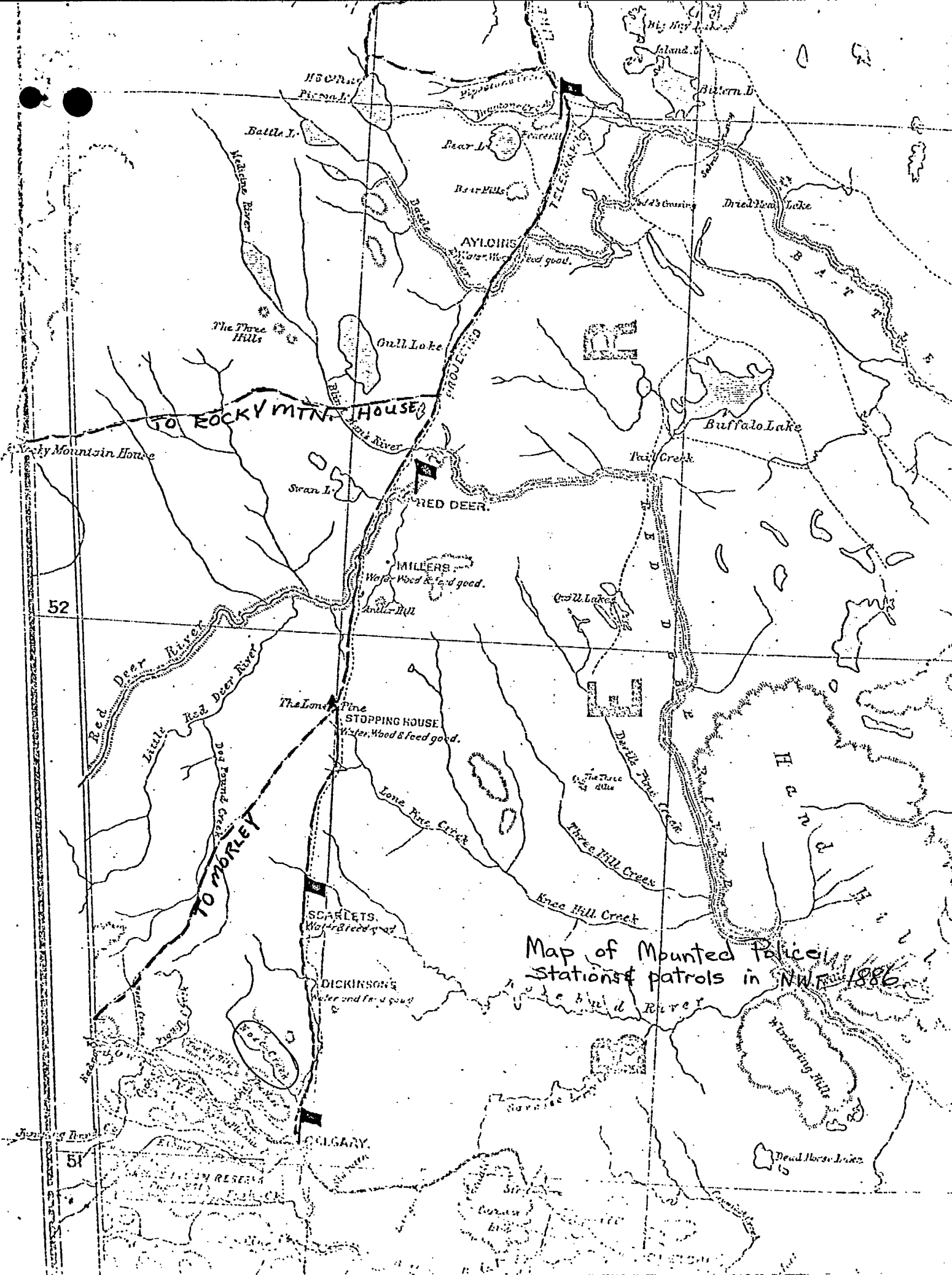
Ottawa, Dec 5th 1897

E. Deville

Survey General

Contents:

| | |
|------------------|----------------|
| Land in Sections | 23040.00 Acres |
| Roads | 433.80 " |
| Water | " |
| Total Area | 23473.80 " |



Map of Mounted Police Stations & patrols in N.W.T. 1886

52

51

TO ROCKY MOUNTAIN HOUSE

TO MORMET

RED DEER

PINE STOPPING HOUSE

SCARLETS

GILGARY

AYLOINS

MILLERS

DICKINSON'S

The Three Hills

Gull Lake

Buffalo Lake

The Three Hills

Dead Horse Lake

Battle L.

Bear L.

Bear Hills

Dried Head Lake

Swan L.

Pearl Creek

Little Red Deer River

Red Deer River

The Lone Pine

Lone Pine Creek

Knee Hill Creek

Three Hill Creek

Dark Hill Creek

Gull Lake

Pearl Creek

Buffalo Lake

Dried Head Lake

Battle L.

Bear L.

Bear Hills

Swan L.

The Lone Pine

Lone Pine Creek

Knee Hill Creek

Three Hill Creek

Dark Hill Creek

Gull Lake

Pearl Creek

Buffalo Lake

Dried Head Lake

Battle L.

Bear L.

Bear Hills

Swan L.

The Lone Pine

Lone Pine Creek

Three Hill Creek

Dark Hill Creek

Gull Lake

Pearl Creek

Buffalo Lake

Dried Head Lake

Battle L.

Bear L.

Bear Hills

Swan L.

The Lone Pine

Lone Pine Creek

Three Hill Creek

Dark Hill Creek

Gull Lake

Pearl Creek

Buffalo Lake

Dried Head Lake

Battle L.

Bear L.

Bear Hills

Swan L.

The Lone Pine

Lone Pine Creek

Three Hill Creek

Dark Hill Creek

Gull Lake

Pearl Creek

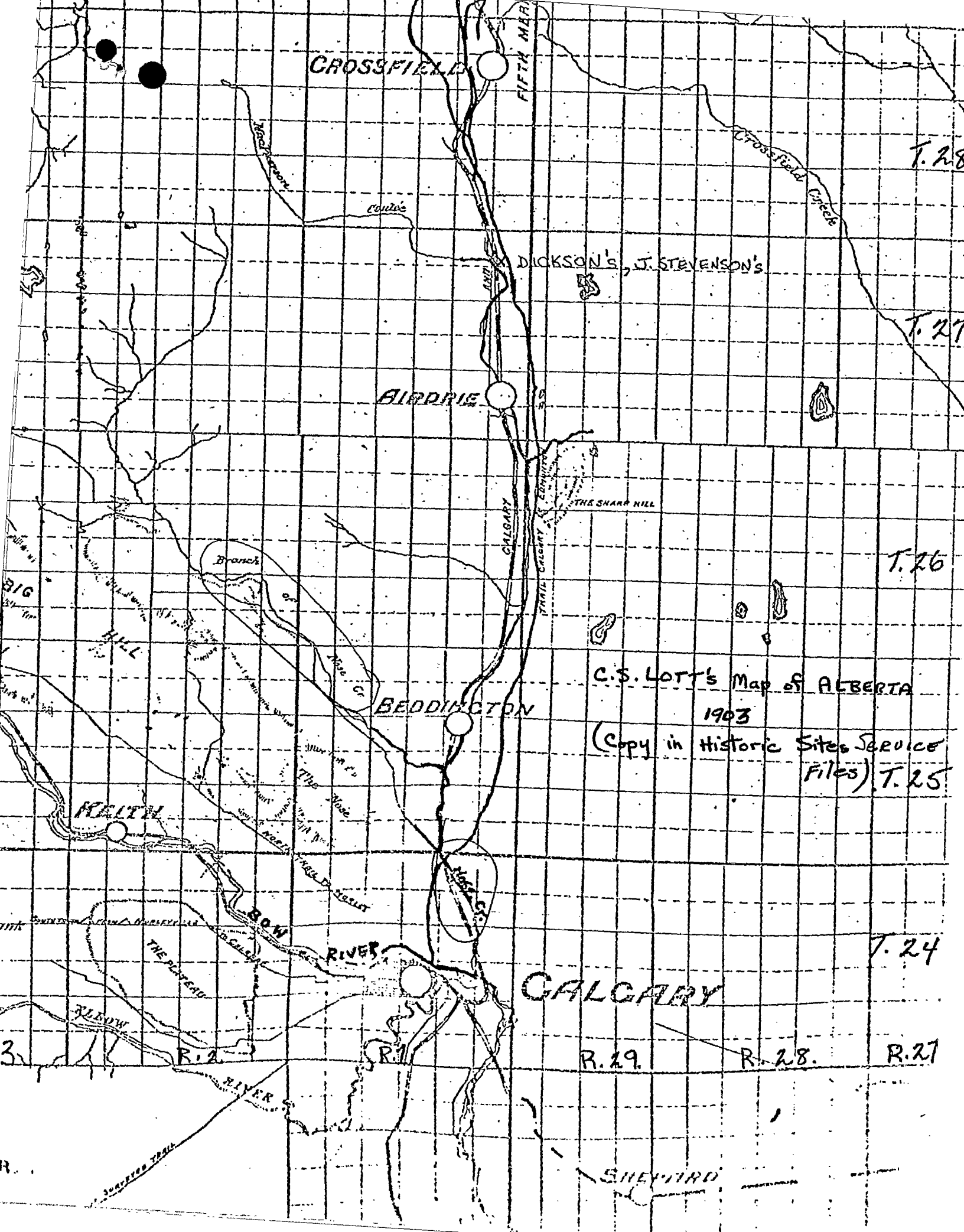
Buffalo Lake

Dried Head Lake

Battle L.

Bear L.

Bear Hills



CROSSFIELD

FIFTH MERIDIAN

T. 28

DICKSON'S, J. STEVENSON'S

T. 27

AIRDRIE

T. 26

C.S. LOTT'S Map of ALBERTA
1903

(Copy in Historic Sites Service
Files) T. 25

BEDDINGTON

T. 24

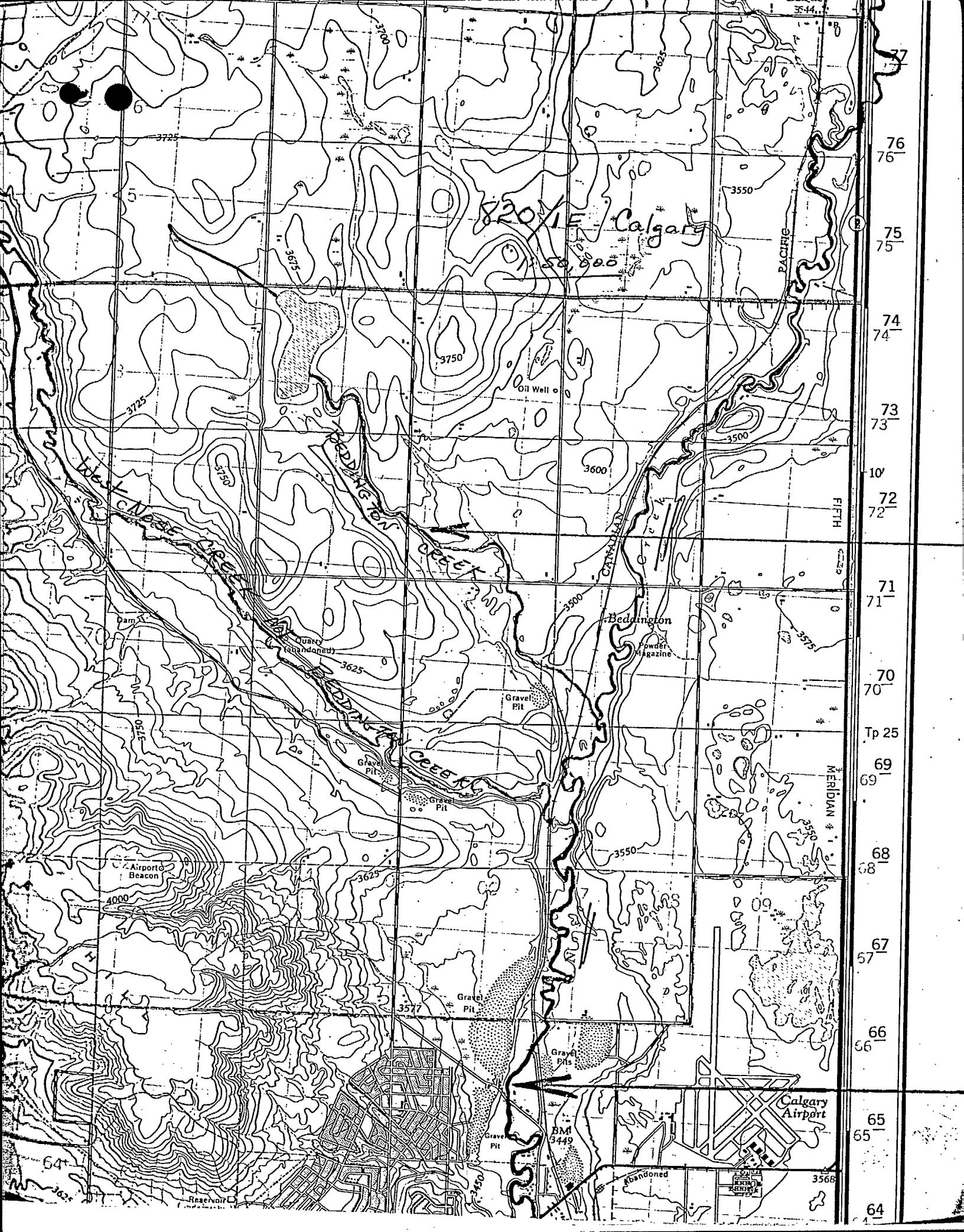
CALGARY

R. 19

R. 28

R. 27

SHEPHERD



8201 E Calgary

50,000

PACIFIC

FIFTH

MERIDIAN

Beddington

Powder Magazine

Gravel Pit

Gravel Pit

Gravel Pit

Gravel Pit

Gravel Pits

Gravel Pit

B.M. 3449

Calgary Airport

Abandoned

3568

Airport Beacon

4000

Reservoir

76
76

75
75

74
74

73
73

72
72

71
71

70
70

69
69

68
68

67
67

66
66

65
65

64
64

Tp 25

Balzac, Alberta,
March 31 1976.

Correct Placing of Nose Creek and Beddington Creek Names

To Whom It May Concern:

In 1885 S. L. Brabazon, Dominion Surveyor, sent in his official report to the Honorable Minister of the Interior, Ottawa, after surveying Township 25, Range 1, West of the 5th, wherein he stated: "An abundant supply of excellent water may be had from Nose Creek the two branches of which join in section 14, forming a Y in the township."

Also in the same township there was and is another small slough-fed creek running into the eastern branch of Nose Creek but this often scanty creek was not named until the siding of Beddington was developed in 1891. From then on all concerned, mainly those living in the township, referred to the creeks as Nose Creek (on the west and north-east) and Beddington running into it. This state of affairs lasted until April 18th, 1910 when due to an apparent error or indifference, a map was put out calling the western branch of the creek 'Bedding on'. A letter to Redvers Perry of Balzac, of the Nose Creek Historical Society from E. J. Holmgren, Secretary of the Geographical Board of Alberta, dated April 11th, 1972, confuses the issue further when in paragraph three he refers to the northeastern branch as Beddington and in paragraph five he calls the northwesterly branch Beddington.

Over the years from 1910 to 1972, and since that time, various people, and the Nose Creek Historical Society in particular, have been trying to get the two names correctly applied as they were first designated in 1885 and 1891 despite the reply in the official comment from the Geographical Board of Alberta, October 19th, 1973, stating, "... when a name has gained public acceptance it should not be changed."

The Nose Creek Historical Society contend that they represent the public and the public has not accepted the change made through careless error. The public living in the township are very concerned that the names of the creeks be put in their proper places as they were known prior to 1910.

Enclosed is a petition from these interested people and many others who through work in the many local histories being written today, the impending development of the area (which will need new names) and the movement of the city northward, also the rightness of the matter, hope the issue can be reopened and the future maps printed with the first given names in the first allotted places. (Reference: Canadian Permanent Committee on Geographical Names, Principles and Procedures, Page 3, Guiding Principles, paragraph 3: Names in Public Use: First consideration should be given to names with well-established public use.) As the letter from the Geographical Board said in April, 1972, "...it would probably be a slight problem here..." to change the names on the maps.

This matter is important to us in Township 25, and neighbouring townships, comprising original homesteaders, their descendants, other farmers and ranchers, acreage dwellers, land developers, and people of all walks of life elsewhere as exhibited by the signatures on the enclosed petition, to have the northwesterly and northeasterly branches of the creek called the Nose Creek which forms a Y and runs for many miles, and the slough-fed run-off running into it called Beddington Creek.

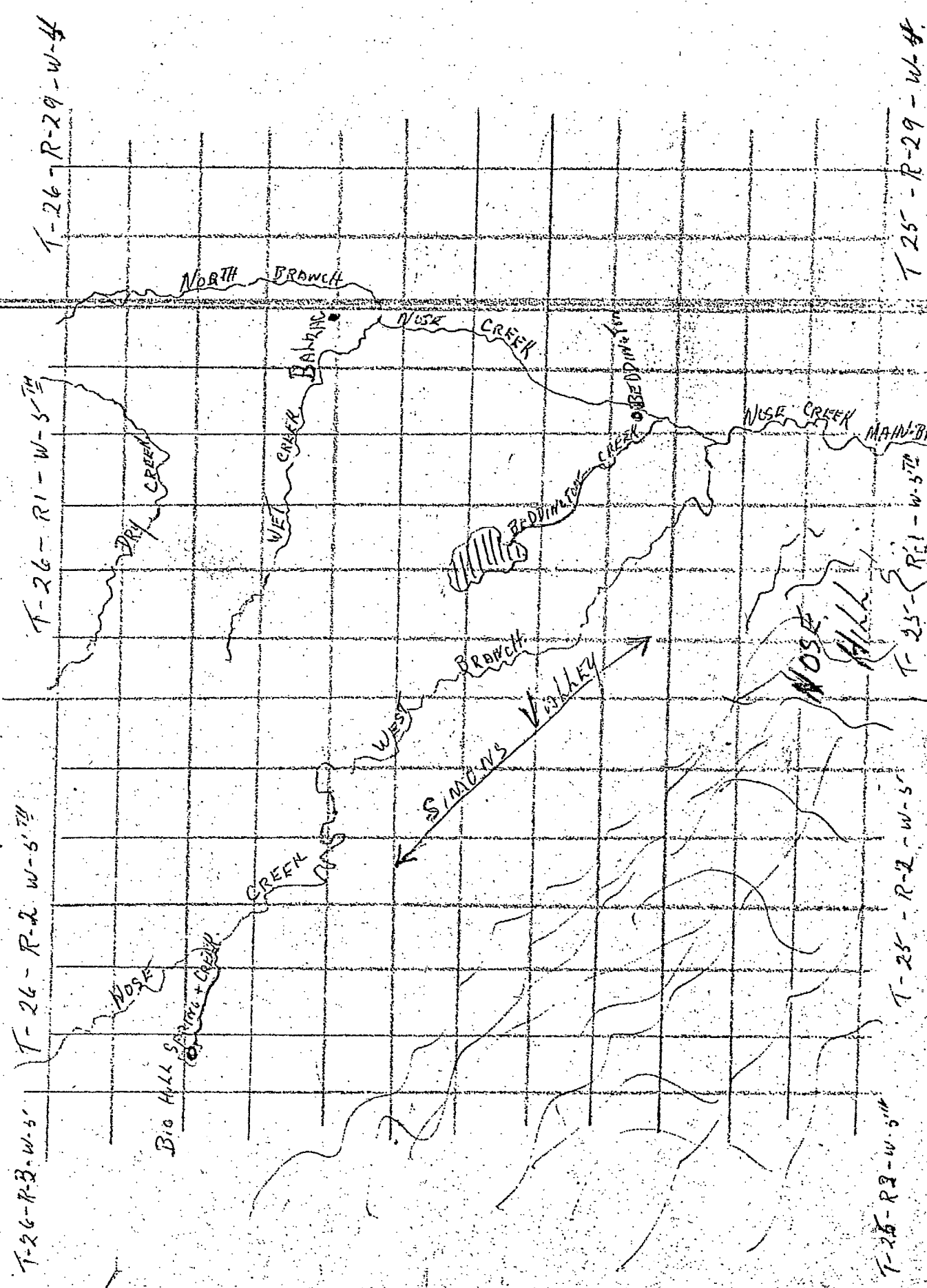
We respectfully submit this for your serious and immediate consideration.

Yours truly,

Encls.

J. R. Osborne Director
C. Redvers Perry HON MEMBER
J. R. Howden Pres

AIRDRIE



T-26-R-29-W-4

T-26-R-1-W-5

T-26-R-2-W-5

T-26-R-3-W-5

T-25-R-29-W-4

T-25-R-1-W-5

T-25-R-2-W-5

T-25-R-3-W-5

DRY CREEK

NORTH BRANCH

WET CREEK

BANKS

NOSE CREEK

BEDDING CREEK

OBEDDING CREEK

NOSE CREEK

MAIN BR

WEST BRANCH

SIMONS VALLEY

NOSE HILLS

NOSE

BIG HALL SPRING + CREEK

CREEK

Meridian

Alluvial soil:

Depth, _____ inches.
Subsoil:

F.B. 3837

REPORT.

To the Honourable the Minister of the Interior,
Ottawa.

Alluvial soil:

_____ inches.

Subsoil:

SECTION

Sir,

I have the honour, in accordance with my instructions,
to submit the following Report on the Survey of Township
No. 25 in the 1 Range West of
the 5TH Initial Meridian:

That is to say:

This township is all open prairie
slightly rolling and hilly, particularly so
in the S W portion where Nose Hill
attains considerable altitude above Bow
River. There are however some parts of

Alluvial soil:

_____ inches.

Subsoil:

Title

To

is suitable for cultivation - say 40
per cent. and throughout, the soil is of
the richest quality -

An abundant supply
of excellent water may be had from
Kore Creek the two branches of which join
in section 14 forming a Y in the
the township

The grass is very luxuriant
and wild pea is found in many
places - the township would suit
admirably for grazing purposes
The hills and courses affording the
best of shelter for stock

I have the honor to be

in
your obedient servant.

S. Brabazon
S. B.

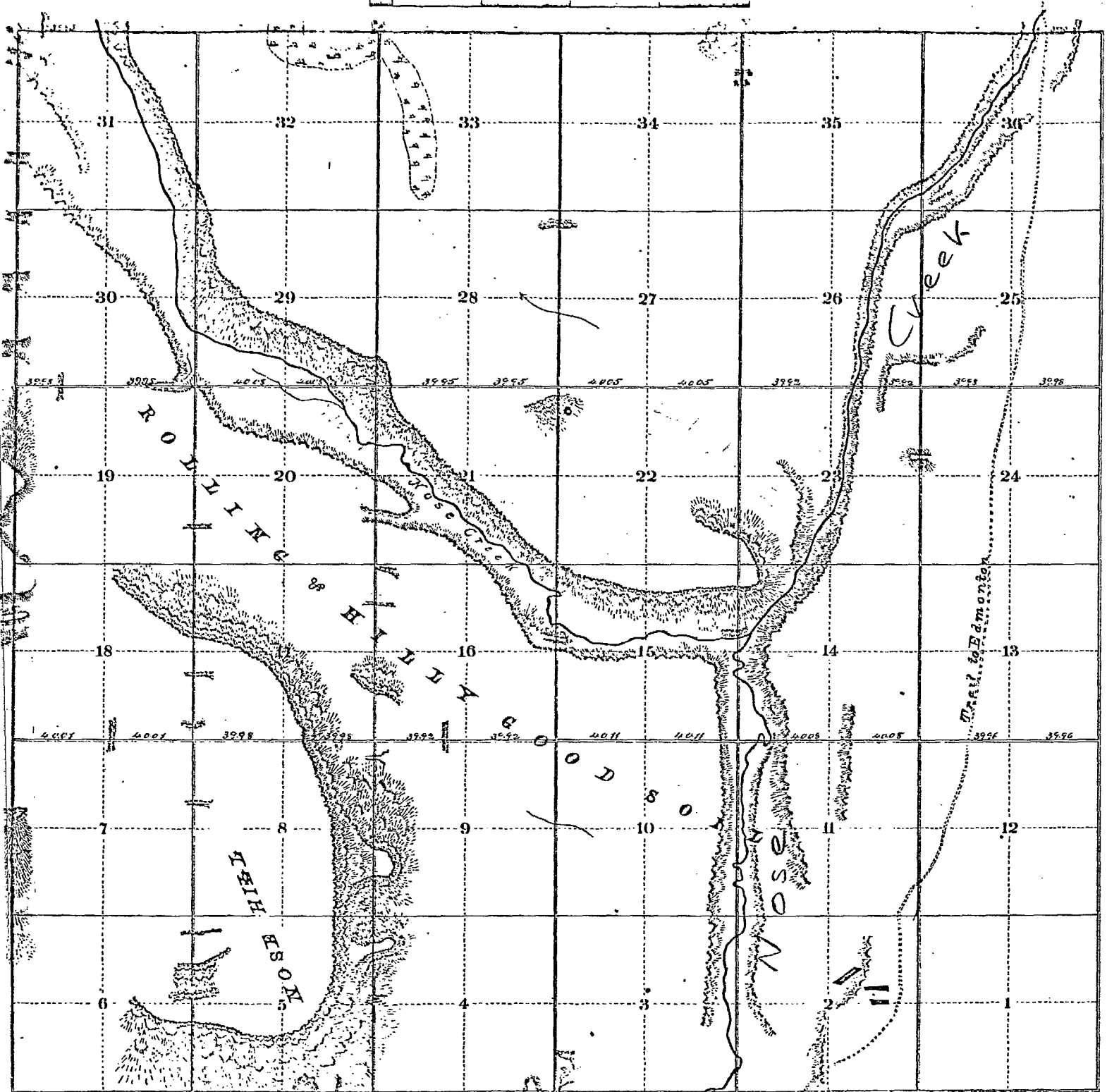
PLAN OF TOWNSHIP NO 25

RANGE 1 WEST OF 5TH MERIDIAN

June 1884

39

Scale, 40 Chains to an inch.



This line surveyed by M. Stolor

This line surveyed by M. Stolor

Surveyed by the Undersigned
R. Bralagon Q.L.S.
 June 1884

Dominion Lands Office
 Ottawa
 26th March 1885
 Approved and confirmed
E. Deville
 Surveyor General

| Contents: | |
|------------------|----------------|
| Land in Sections | 25040.00 Acres |
| Roads | 433.70 " |
| Water | " |
| Total Area | 25473.70 " |

DOMINION LANDS LITHOGRAPHIC OFFICE.



ALBERTA

J.W. Purpus

GEOGRAPHIC BOARD OF ALBERTA

OFFICE OF THE SECRETARY
LEGISLATIVE BUILDING

EDMONTON T5K 2B6
November 27th, 1973

820/1, 820/8
82 P/4, 82 P/5

Mr. G. F. Delaney
Executive Secretary
Canadian Permanent Committee
on Geographical Names
Department of Energy, Mines
& Resources
615 Booth Street
Ottawa, Ontario
K1A 0E9

CANADIAN PERMANENT COMMITTEE
ON GEOGRAPHICAL NAMES

NOV 30 1973

Surveys and Mapping Branch

Dear Mr. Delaney:

RE: 82/0, Calgary, Alberta

Thank you for your letter of November 20th concerning the above. I must apologize for not having written sooner about this matter but with the continued research and the Board has since met and has ruled on the name Beddington Creek.

It was after considerable discussion by the Board, taking into account all historical and other associations it was agreed that the name Beddington Creek is a name that has gained public acceptance and has been known for some 70 years as such and the name should not be changed; in other words it should remain as Beddington Creek and this would eliminate the use of names as West Branch Nose Creek, North Branch Nose Creek and so on, as these are in conflict with our principles of nomenclature. The names Writing Creek and Nose Creek could be left as they are.


I have already communicated with the Historical Society Executive concerning this matter but have so far not heard anything from them yet; probably we will before long and there will be quite a strong reaction. Nonetheless it was the express wish of the Board that the name not be changed. I might add that it is not uncommon as you are probably aware of creeks having tributaries referred to as the West Branch or the North Branch, South or East Branch of the main creek even though the tributary might have a name; this might often happen when the person describing the area is not aware of the name of the tributary.

.....

..... 2

In conclusion the Board is still awaiting a reply from the Historical Society of Alberta-- if indeed we do get any and I shall keep you informed of any further developments.

Yours sincerely


E. J. Holmgren
Secretary

EJH/ms

*address letters
to Mr. Bogden
M.P. 20*

*You DeLaney phoned Mrs Holmgren 3/12/73
The name to remain as approved - and on map
until further notice
P.*

82 0/1

615 Booth Street,
Ottawa, Ontario.
K1A 0E9

November 20, 1973.

Mr. E.J. Holmgren,
Secretary,
Geographic Board of Alberta,
Legislative Building,
Edmonton, Alberta.

Dear Mr. Holmgren:

Re: 82 0/1, Calgary, Alberta

We wrote to you on March 20, 1973, May 18, 1973 and again on July 20, 1973 concerning the naming of several features in the vicinity of Calgary.

The names involved were submitted by the Historical Society of Alberta and are as follows:


Nose Creek
West Branch Nose Creek
North Branch Nose Creek
Beddington Creek
Writing Creek

We have also had correspondence with D.A. Lenihan, Secretary-Treasurer of the Municipal District of Rocky View who confirmed the applications of the above names. We forwarded you a copy of the map showing the applications with our letter dated May 18, 1973.

We received a tentative reply from your office dated April 2, 1973 advising that the names would be placed before the members of the Geographic Board of Alberta.

We would appreciate your comments and recommendations on these names, if you are now in a position to do so.

Sincerely yours,


G. F. Delaney
Executive Secretary

EF:cb

82 0/1

615 Booth Street,
Ottawa, Ontario.
K1A 0E9

July 20, 1973

Mr. E.J. Holmgren,
Secretary,
Geographic Board of Alberta,
Legislative Building,
Edmonton, Alberta.


Dear Mr. Holmgren:

Re: 82 0/1, Calgary, Alberta.

This refers to your letter of 2 April and ours concerning the altered applications of the names Nose Creek and Beddington Creek, and approval of the names West Branch Nose Creek, North Branch Nose Creek, and Writing Creek.

May we now proceed with preparing a Decision List for these names?

Sincerely yours,


G. F. Delaney,
Executive Secretary

100-1111

of 18 May 1973

82 0/1
82 0/8
82 P/4
82 P/5

615 Booth Street,
Ottawa, Ontario.
K1A 0E9

May 18, 1973.

Mr. E.J. Holmgren,
Secretary,
Geographic Board of Alberta,
Legislative Building,
Edmonton, Alberta.

Dear Mr. Holmgren:

Re: 82 0/1, Calgary, Alberta

This refers to previous correspondence from the Historical Society of Alberta and your reply of 2 April, 1973 concerning the application of the name West Branch Nose Creek.

We also received a letter from Mr. D.A. Lenihan, Secretary-Treasurer of the Municipal District of Rocky View concerning this name, and other names in the area, and enclosed is a copy of his submission and our reply of 9 April, 1973.

You will note from Mr. Lenihan's reply of 10 May that the applications of the names Nose Creek, West Branch Nose Creek, North Branch Nose Creek, Beddington Creek, and Writing Creek are now correct as shown in colour on the attached map.

Would you please advise if we may now proceed to prepare a decision list for the altered applications of the names Nose Creek and Beddington Creek, and approval of the names West Branch Nose Creek, North Branch Nose Creek, and Writing Creek.

We intend to include these names in the new gazetteer and would appreciate your recommendations at your earliest convenience.

Please return the map.

Sincerely yours,




G. F. Delaney
Executive Secretary.

Encl.
III:cb

OFFICE ADDRESS

207-16th Avenue N.E.,

Telephone 277-0181, Area Code 403



D. A. LENIHAN
SECRETARY-TREASURER

MAILING ADDRESS

P.O. Box 3009

Calgary, Alberta

T2M 4L6

| | |
|---------------|--------|
| OUR FILE NO. | 230 |
| YOUR FILE NO. | 82 0/1 |
| | 0/8 |
| | P/4 |
| | P/5 |

Mr. Delaney

May 10, 1973

Mr. G.F. Delaney
 Executive Secretary
 Canadian Permanent Committee
 on Geographical Names
 615 Booth Street
 OTTAWA, Ontario
 K1A 0E9

Enclosed you will find map references 82 0/1, 82 0/8, 82 P/4, 82 P/5, and I have checked the colours and names that you have indicated thereon. They are true and correct and I wish to advise you that the Municipal District has accordingly corrected its own map references.

Your cooperation in this matter is greatly appreciated and should we be able to assist you in the future, please do not hesitate to contact this office.

D.A. LENIHAN
SECRETARY-TREASURER

DAL/nca

Encl.

CANADIAN PERMANENT COMMITTEE
 ON GEOGRAPHICAL NAMES
 MAY 16 1973
 Surveys and Mapping Branch

82 O/1
82 O/8
82 P/4
82 P/5

Your File 820

615 Booth Street,
Ottawa, Ontario.
K1A 0E9

April 9, 1973.

Mr. D.A. Lenihan,
Secretary-Treasurer,
Municipal District of Rocky View,
P.O. Box 3009,
Calgary, Alberta.

Dear Mr. Lenihan:

Mr. Jean-Paul Drolet has forwarded your letter of 21 March to me concerning the proper naming of several features in the vicinity of Calgary.

We also received a letter from Mrs. Georgeen Barrass, Secretary of the Historical Society of Alberta on re-naming Beddington Creek, as shown on our maps, to West Branch Nose Creek. The resolution was forwarded to the Provincial member of the Committee and I expect to hear from him shortly.

The application of the other names mentioned in your letter are indicated on the enclosed map as follows:

Nose Creek: outlined in red - extending from the confluence of West Branch Nose Creek and North Branch Nose Creek, to Bow River.

West Branch Nose Creek: outlined in green. (NOT Beddington Creek)

North Branch Nose Creek: outlined in purple (are the headwaters we have shown correct?)

Beddington Creek: re-applied as outlined in blue.

Writing Creek: outlined in red (flows east, southeast into North Branch Nose Creek).

I might mention that the Committee appreciates information on corrections to nomenclature on maps and charts, and gives first consideration to names with well-established public use.

Would you please verify or correct the applications of the names we have shown, in colour, and return the map to me at your earliest convenience. We will then refer them to our Provincial member for Committee action and advise you as soon as possible.

Enclosed is a copy of the Committee's booklet on Principles and Procedures which may be of interest to you.

Sincerely yours,



G. F. Delaney
Executive Secretary.

Encl.
Ritch



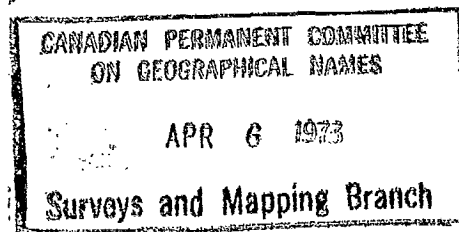
ALBERTA

GEOGRAPHIC BOARD OF ALBERTA

OFFICE OF THE SECRETARY
LEGISLATIVE BUILDING

EDMONTON T5K 2B6
April 2, 1973

Mr. G. F. Delaney,
Executive Secretary,
Canadian Permanent Committee
on Geographical Names,
Department of Energy, Mines
& Resources,
615 Booth Street,
Ottawa, Ontario.
K1A 0E9



RE: 82/1 Calgary, Alberta.

Dear Mr. Delaney:

Thank you for your letter of March 20th together with the copy of the resolution of the Historical Society of Alberta considering changing the name of Beddington Creek to West Branch Nose Creek.

I have also received a copy of this resolution and I might add as a member of the Historical Society of Alberta was also present at that meeting. When this matter arose I immediately informed them of the policies of the Geographic Board of Alberta and the Canadian Permanent Committee but it appears that one large group would determine that this resolution should go through, although I feel that it is fair to say that the evidence is rather tenuous.

In any event I am placing this matter before the members of the Board--- I would have done so sooner but I have been waiting for a copy of this resolution to arrive and now that I have a copy I can circulate it to the Board members.

I shall inform you at an early date of the news of the Geographic Board of Alberta.

Yours sincerely,

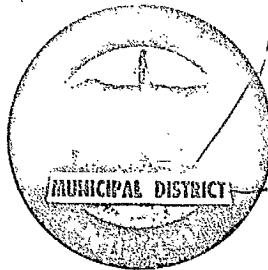
E. J. Holmgren,
Secretary.

EJH/md

OFFICE ADDRESS

MAILING ADDRESS

207 16th Avenue N.E.,
Telephone 277-0181, Area Code 403



D. A. LENIHAN
SECRETARY-TREASURER

P.O. Box 3009

Calgary, Alberta

T2M 4L6

OUR FILE NO. 230

YOUR FILE NO. _____

82 0/1 ✓
82 0/8
82 P/4
82 P/5

March 21, 1973

[Handwritten signature]
Mr. Jean Paul Drolet, Chairman
Canadian Permanent Committee of
Geographic Names
Department of Energy, Mines & Resources
588 Booth Street
OTTAWA, Ontario

| |
|------------------------|
| Dept'l. Records Office |
| To: <i>Mr. Drolet</i> |
| APR 2 1973 |
| File # <i>1135-627</i> |
| File charged out to: |

This is to advise you that the Municipal District of Rocky View No. 44 has been in receipt of a letter from the Historical Society of Alberta with respect to the proper naming of the West branch of the Nose Creek.

The Municipal District Council, at its meeting on January 23, 1973, moved a resolution indicating the West branch of the Nose Creek should be properly named.

Pursuant to this resolution of Council, action has been taken that all Municipal District maps be corrected to indicate proper name and your co-operation is respectfully requested for renaming your maps insofar as this Municipal District is concerned. The Creek under discussion is one that parallels Simon's Valley road and should be named West branch of the Nose Creek, with the North branch of Nose Creek following the C.P.R. mainline railway northwards toward Edmonton. The true Beddington Creek is one that has its headwaters in the S.E. 1/4 5-26-1-5, and goes in a south-easterly direction entering the North branch of the Nose Creek approximately in the vicinity of the Beddington station.

In addition, the Creek from the Nier station located in Twp. 28, Rge. 2, West of the Fifth meridian, preceding easterly to intersection with Nose Creek south of Crossfield is called Writing Creek. This name is given on the basis of cryptography located on rocks next to the buffalo jump in Twp. 28-2-5. To this day, archeologists have been unable to decipher this writing.

Your co-operation is greatly appreciated.

[Handwritten signature of D.A. Lenihan]

D.A. LENIHAN
SECRETARY-TREASURER

DAL/nca

c.c. Mrs. G. Barrass
219 - 39 Ave. S.W.
Calgary, Alta.

*Rec'd
5 April
1973*

82 0/1

615 Booth Street,
Ottawa, Ontario.
K1A 0E9

March 20, 1973.

Mr. E.J. Holmgren,
Secretary,
Geographic Board of Alberta,
Legislative Building,
Edmonton, Alberta.

Dear Mr. Holmgren:

Re: 82 0/1, Calgary, Alberta

Enclosed is a copy of a letter from the Historical Society of Alberta concerning a resolution to change the name Beddington Creek to West Branch Nose Creek.

According to our records, the name Beddington Creek was approved on October, 1956 on 82 0/8 as being shown on several references, including sectional sheet 164, Morley, 7th edition 1915.

We do not have any information on the proposed name West Branch Nose Creek in our records. Your comments and recommendations would be appreciated at your earliest convenience.

Sincerely yours,



G. F. Delaney
Executive Secretary.

Encl.
LAD:dlb

82 0/d

615 Booth Street,
Ottawa, Ontario.
K1A 0E9

March 20, 1973.

Mrs. Georgeen Barrass,
Secretary,
Historical Society of Alberta,
219-39 Avenue S.W.,
Calgary, Alberta.

Dear Mrs. Barrass:

Thank you for your letter of 13 March, 1973 to Mr. Drolet, Chairman of the Canadian Permanent Committee on Geographical Names concerning the resolution on the name change from Beddington Creek to West Branch Nose Creek.

I have forwarded a copy of your letter to the Provincial Representative on the Committee for his recommendation and I will notify you as soon as a reply is received.

Sincerely yours,




G. F. Delaney
Executive Secretary.

LM:adlb

Historical Society of Alberta

219 - 39 Avenue S.W.,
Calgary, Alberta,
T2S 0W6



13 March 1973

Mr. Jean Paul Drolet,
Chairman,
Canadian Permanent Committee of
Geographic Names,
Department of Energy, Mines & Resources,
588 Booth Street,
OTTAWA, Ontario.

| |
|------------------------|
| Dept. Records Office |
| To: <i>Mr. Drolet</i> |
| MAR 15 1973 L |
| File # <i>1135-C21</i> |
| File charged out to: |

Dear Sir,

At the recent annual meeting of the Historical Society of Alberta, the under-noted resolution was passed:

"WHEREAS the west branch of Nose Creek has been incorrectly called Beddington Creek since 1910, be it resolved that the Historical Society of Alberta endorses the efforts of Nose Creek Historical Society to have the name revert to the original and historic name of Nose Creek, West Branch."

Our Society would be grateful if the re-naming of the present Beddington Creek could be considered, and will look forward to hearing from you.

Yours sincerely,

HISTORICAL SOCIETY OF ALBERTA,

Georgeen Barrass

(Mrs.) Georgeen Barrass,
Secretary.

GB:eb

Assistant Deputy Minister
(Mineral Development)
of
Energy, Mines
and Resources



Sous-ministre adjoint
(Exploitation Minérale)
de
l'Énergie, des Mines
et des Ressources

March 15, 1973.

Tom Delaney

Geog. Names

CANADIAN PERMANENT COMMITTEE
ON GEOGRAPHICAL NAMES
MAR 16 1973
Surveys and Mapping Branch



ALBERTA

Mr. Disipio

GEOGRAPHIC BOARD OF ALBERTA

OFFICE OF THE SECRETARY
LEGISLATIVE BUILDING

EDMONTON

March 15, 1971

Mr. G. F. Delaney,
Secretary,
Canadian Permanent Committee
on Geographical Names,
Department of Energy, Mines
& Resources,
615 Booth Street,
OTTAWA 4, Ontario.

Dear Mr. Delaney:

RE: Calgary - 82 0/1 W

I am attaching herewith a xerox copy of page 587 of the Alberta Gazette, February 27, 1971. In it you will see that under Order-in-Council 239/71 the Village of Cochrane became a town effective February 15, 1971.

We should appreciate it if you would amend your records.

Yours sincerely,

E. J. Holmgren,
Secretary.

EJH/md

CANADIAN PERMANENT COMMITTEE
ON GEOGRAPHICAL NAMES
MAR 17 1971
Survey and Mapping Branch

*Noted on map
& coord.
18-2-71
/A*

THE MUNICIPAL GOVERNMENT ACT

(O.C. 239/71)

Approved and Ordered,
GRANT MacEWAN,

Lieutenant Governor.

Edmonton, February 9, 1971.

TOWN OF COCHRANE FORMED

The Executive Council has had under consideration the report of the Honourable the Minister of Municipal Affairs, dated January 29, 1971, stating that:

Whereas the council of the Village of Cochrane has petitioned to have the Village incorporated into a Town and has furnished satisfactory proof that the preliminary requirements requisite to the formation of a Town have been complied with:

Therefore, upon the recommendation of the Honourable the Minister of Municipal Affairs, the Executive Council advises that, pursuant to the provisions of section 14, subsection (1), clause (d) of The Municipal Government Act, the Village of Cochrane be formed into the Town of Cochrane, effective February 15, 1971, consisting of the lands described in Schedules "A" and "B" attached hereto.

GORDON E. TAYLOR (Acting Chairman).

SCHEDULE "A"

1. That part of the westerly 370 feet throughout the south-east quarter of section 2 which lies to the north of the southerly limit of the railway as shown on Plan Ry. 10; that part of the south-east quarter of section 2 which lies to the south of the railway as shown on Plan Ry. 10.
2. The west half of section 2, the east half of section 3 and the north-south road allowance between sections 2 and 3.

All of the above described lands lying in township 26, range 4, west of the fifth meridian.

3. Those part of sections 34 and 35 and that part of the north-south road allowance lying between sections 34 and 35, which lie to the north of the left bank of the Bow River, in township 25, range 4, west of the fifth meridian.
4. That part of the east-west road allowance and the road junction adjacent to the north boundary of sections 34 and 35 bounded on the east and west by the left bank of the Bow River.

Calgary
820/11 W

CANADIAN PERMANENT COMMITTEE ON GEOGRAPHICAL NAMES
DECISIONS

1773

CAIGARY S2 0/1 ALBERTA

Altered Application

74. Springbank Creek

Approved: July 13, 1962.

*Board Amended
S*

Checked. *SK.*
A.S.E. (Mrs. Carson) notified by
phone 18-7-62 of change. Headwaters
only affected & now considered to be
the west branch. 19-7-62
SK.

*Lowering factor
from Alberta
on file 1226.*

Geographic Board of Alberta
APPROVED
[Signature]
SECRETARY

601 Booth Street

29 June 1962

Mr. E.J. Holmgren,
Secretary,
Geographic Board of Alberta,
Legislative Building,
Edmonton, Alberta.

Dear Mr. Holmgren:

RE: Calgary 82 O/L Alberta

Enclosed are original and pink copy of minutes on the altered application of the headwaters for the name 74. Springbank Creek agreed to in your letter dated 21 June, 1962.

Please advise of the date of approval by the Alberta Board with the return of the pink copy of the minutes.

Yours sincerely,

N.L. Nicholson,
Director

ENCL
Encl.

N1773

MOR H. LONG, M.A., PRESIDENT
DUNN INNES, M.A.
J. H. HOLLOWAY, M.Sc.
CARL W. LESTER



E. J. HOLMGREN, B.A., B.L.S.
SECRETARY

ALBERTA

GEOGRAPHIC BOARD OF ALBERTA

OFFICE OF THE SECRETARY
LEGISLATIVE BUILDING

EDMONTON

June 21, 1962

Your File: N1773

Dr. N. L. Nicholson,
Director,
Geographical Branch,
Department of Mines & Technical Surveys,
601 Booth Street,
OTTAWA, Ontario.

Dear Dr. Nicholson,

Re: Calgary 82 O/1 Alberta

Reference is made to your communication of
June 5 concerning the above.


A check of recent maps indicates that the
west branch of Springbank Creek should be the
headwaters rather than the North Branch.

We are returning the print as requested.

Yours truly,

E. J. Holmgren
Secretary.

Enc:



601 Booth Street

5 June 1962

Mr. E.J. Holmgren,
Secretary,
Geographic Board of Alberta,
Legislative Building,
Edmonton, Alberta.

Dear Mr. Holmgren:

RE: Calgary 82 0/1 Alberta

We have recently had an inquiry regarding the correct application of the headwaters of Springbank Creek (B-1,2) as shown on the enclosed print.

The name was approved 2 November, 1956 on map 82 0 as taken from map 82 0/1 (1951 edition), which showed the northern branch, coloured in red, as the headwaters as did the 1931 edition of map 82 0/1.

However, the 1959 edition of map 82 0 shows the headwaters as the west branch which appears to have the longer and heavier drainage of the two branches.

Your comments and recommendations on the above matter, with the return of the print, will be appreciated.

Yours sincerely,

N.L. Nicholson,
Director

DK:MN
Encl.

*enquiry from
Mrs. Carson (A.S.E.)
in office #
ref 2425*



CANADA
DEPARTMENT OF NATIONAL DEFENCE
ARMY SURVEY ESTABLISHMENT

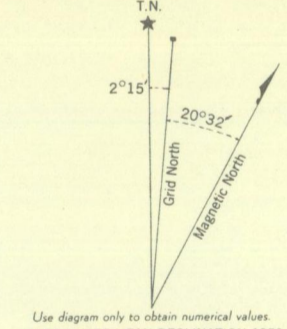
REFERENCE

- Roads:
 - hard surface, heavy duty 3 or more lanes Part completed
 - hard surface, heavy duty 2 lanes Route No.
 - hard surface, medium duty 3 or more lanes 2 lanes
 - loose surface, graded and drained 3 or more lanes Not less than 14 ft. wide
 - Other Roads Floor condition
- Private Road
- Trail
- Railway, double track
 - single track
 - abandoned
 - narrow gauge or electric
- Bridge, underpass or overpass
- Boundaries, International
 - Provincial
 - County
 - Reservation, Indian, Military, Nat. or Prov. Parks, etc.
- Electric Power Line
 - on Steel Towers on Wood Poles
- Telephone, trunk route
- Triangulation Station
- Boundary or Survey Monument
- Bench Mark
 - 8 M
 - 357.1
 - 389
- Spot Height, (in feet)
- House, Barn
- Buildings
- Mill or Factory, small
- School
- Church
 - with conspicuous Tower or Spire
- Post Office
- Telephone Exchange
- Mine or Open Cut
- Cemetery or Churchyard
- Quarry
- Sand or Gravel Pit
- Cliff
- Cutting
- Embankment, Dump, etc.
- Lighthouse
- Wharf or Pier
- Foreshore Flats
- Swamp or Marsh
- Lake or Slough, non permanent
- Glacier or Snowfield
- Stream, intermittent
- Contours, elevation
 - depression
- Wooded Areas, heavy
 - light
- Camera Station

INDEX TO ADJOINING SHEETS

| | | | | |
|---------|---------|---------|--------|--|
| 115°00' | 114°00' | | | |
| 82 0/8 | 82 0/8 | 82 0/8 | 82 0/5 | |
| 82 0/8 | 82 0/8 | 82 0/8 | 82 0/4 | |
| 82 0/15 | 82 0/16 | 82 0/13 | | |

See "Index to Maps Available" for sheets published.

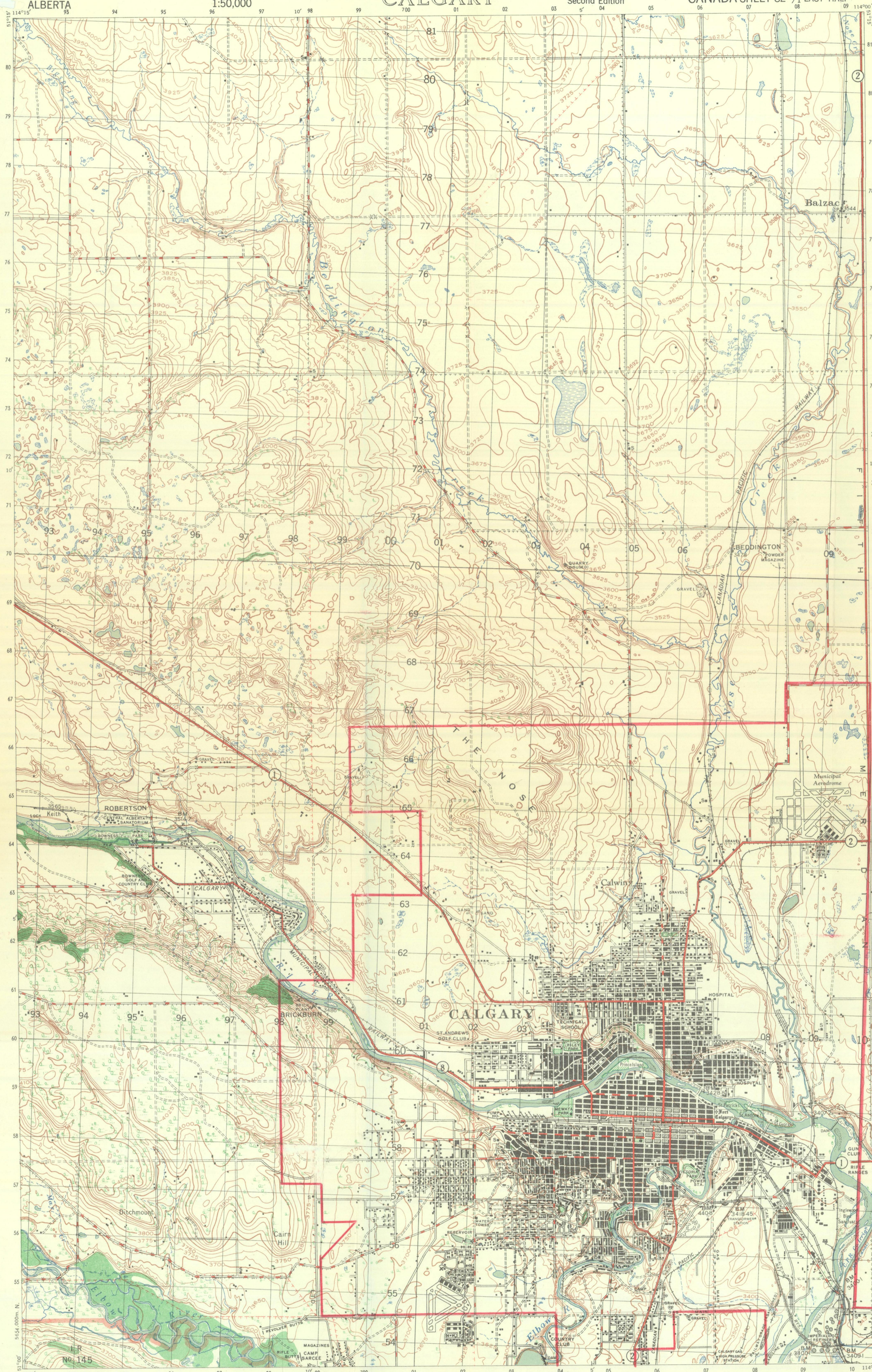


TO GIVE GRID REFERENCE ON THIS SHEET FIGURES, IGNORE THE SMALLER FIGURES PRINTED AROUND THE MARGIN OF THE MAP. THESE ARE FOR FINDING THE FULL CO-ORDINATES. USE ONLY THE LARGER FIGURES PRINTED IN THE MARGIN OR ON THE FACE OF THE MAP. VIZ. 700

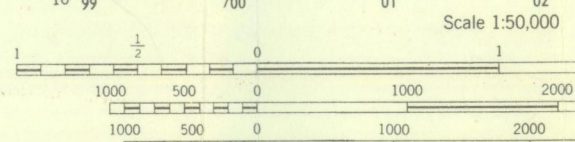
| POINT | SCHOOL |
|---|---|
| FOR STANDARD MILITARY GRID REFERENCE | |
| East | North |
| Take West edge of square in which point lies, and read the figure printed opposite this line on North or South margin or on the line itself on the face of the map. (Continue north, Eastward.) | Take South edge of square in which point lies, and read the figure printed opposite this line on East or West margin or on the line itself on the face of the map. (Continue north, Northward.) |
| 99 | 57 |
| 7 | 7 |
| East 997 | North 577 |
| STANDARD MILITARY GRID REFERENCE 997577 (To nearest 100 Metres) | |
| Nearest similar grid reference: 100,000 Metres (Approximately 63 Miles) | |

ONE THOUSAND METRE UNIVERSAL TRANSVERSE MERCATOR GRID ZONE 11

CALGARY
82 0/1 EAST HALF
SECOND EDITION



Compiled drawn and printed at the office of the Surveyor General 1931
 Revised for the second edition by the Army Survey Establishment
 R.C.E. 1950 with Aerial photography by the RCAF 1948
 Converted from the second edition of the 1:63500 map to 1:50000
 by the A.S.E. 1951.



NOTE: Copies of this map required for official purposes may be obtained from the Army Survey Est. AHQ, Ottawa

CONVERSION SCALE FOR ELEVATION

CONTOUR INTERVAL 25 FEET
 All Elevations in Feet above Mean Sea Level

29- Bowness, Alberta
(Postmastership)

POST OFFICE DEPARTMENT
Operations Branch
Revenue P.O. Division

OTTAWA 4, ONTARIO
18th April 1961

District Director, of Postal Service, Calgary, Alberta

~~Postmaster,~~

Secretary, Canadian Board on

Geographical Names, Ottawa, Ont. (1)

Chief Electoral Officer, Ottawa, Ont. (1)

Department of National Revenue, Ottawa, Ont.

Excise Inspection Service (1)

District Director, Ottawa 2, Ont. (2)

Comptroller's Branch

Purchasing and Stores Division (4)

Director of Financial Services (3)

Director of Transportation

A.M.S. (), L.M.S. (X), R.M.S. (X), H.C.S. (X)

Salary File (1)

Postmastership file (1)

Supplement (1)

Approval has been given for a change in status of the following
post office:

NAME OF OFFICE Bowness PROV. Alberta

OFFICE NUMBER 8123 POSTAL DISTRICT Calgary

ELECTORAL DISTRICT Calgary North

NEW DESIGNATION Calgary Sub Post Office No. 56


NEW OFFICE NUMBER No change EFFECTIVE DATE OF CHANGE As soon as arrangements made.

REMARKS: The Postmaster will be Mr. Thomas Joseph Kenny, 6403 Bowness Road N.W.

*Postal Guides
amended.*

Will the officials concerned please make any arrangements necessary in order
that the above change may be effected on the date indicated.

W. H. Wilson
W. H. WILSON
Director of Operations



1773

CALGARY 82 0/1 ALBERTA

120. Shannon Coulee

NOT

Shannon Coulée*

Adopted
5 April 1961
m

had
amended
l.s.

Mr. E.D. Baldock
Chief, Map Compilation and Reproduction

1773

RE: Calgary 82 O/1 Alberta

22 February 1961.

Enclosed is a copy of letter from Mr. E.J. Holmgren with reference to the proposed names for the above map.

- 90. St. Andrew Island
- 91. St. George Island

In view of Mr. Holmgren's remarks, we propose to retain the above names as previously adopted and applied on the name sheet.

- 120. Shannon Coulee

Our records indicate that the above name was previously adopted as Shannon Coulee with the accent. However, as in previous instances, we propose to list the above form without the accent as recommended by Mr. Holmgren.

The remainder of names have been previously adopted by the Board and no further action is required.

This information is submitted for your consideration.

G.M. Munroe,
Secretary,
Canadian Board on Geographical Names.

LP:HW
Encl.

MORSE, H. LONG, M.A., PRESIDENT
DUNCAN, JES, M.A.
J. H. HOLMAY, M.Sc.
CARL W. LESTER



ALBERTA

E. J. HOLMGREN, B.A., B.L.S.
SECRETARY

GEOGRAPHIC BOARD OF ALBERTA

OFFICE OF THE SECRETARY
LEGISLATIVE BUILDING

EDMONTON

February 20, 1961

Your File: 1773

Mr. G. M. Munroe,
Secretary,
Canadian Board on Geographical Names,
OTTAWA, Ontario.

Dear Mr. Munroe,

Re: Calgary 82 0/1 Alberta

I acknowledge with thanks your communication of
February 1 and February 16 concerning the above.

✓ 90 St Andrew Island

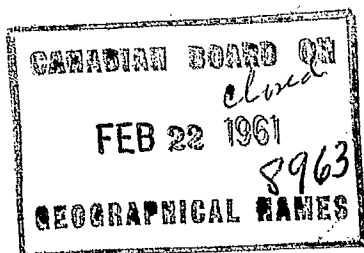
✓ 91 St George Island

The township plan was carefully checked and shows
two separate islands separated by a named channel; therefore
both names could be used.

120 Shannon Coulee

We agree with the spelling of this name without the
accent as suggested.

The copy of the name list and name sheet are returned
as requested.



Enc:

Yours truly,

Secretary.

16 February 1961.

Mr. E.J. Holmgren,
Secretary,
Geographic Board of Alberta,
Legislative Building,
Edmonton, Alberta.

Dear Mr. Holmgren:

RE: Calgary 82 O/1 Alberta

The names for the above map were forwarded to you on
1 February, 1961.

While it is realized that during part of the intervening
time you were in Ottawa for the annual meeting and we generally do not
rush items quite as much as this one, the Mapping Office has advised that
this map is on high priority and well advanced in production.

We would therefore appreciate your comments as soon as
conveniently possible.

In the event that your comments and this letter cross in
the mail, as your replies are always prompt, please accept our appreciation.

I trust that you had a pleasant journey home after your Ottawa
visit.

Yours very truly,

G.M. Munroe,
Secretary.

GMS:HM

1 February 1961.

Mr. E.J. Holmgren,
Secretary,
Geographic Board of Alberta,
Legislative Building,
Edmonton, Alberta.

Dear Mr. Holmgren:

RE: Calgary 82 O/1 Alberta

Enclosed are two copies of the name list and name sheet for the above map.

Your comments and recommendations on the proposed names and on the following notations will be appreciated.

- 90. St. Andrew Island
- 91. St. George Island

In view of the remarks in the list on the above names, please verify if there are two islands as shown on the name sheet. If this is not the case, please advise which of the above names should be used on the map.

120. Shannon Coulee

It is noted that the above name was previously adopted as Shannon Couleés with the accent. As in previous instances, possibly the above form without the accent will be acceptable to your office as proposed on the name list.

The Mapping Office has advised that this map has a high priority.

May one copy of the name list and name sheet be returned with your comments at your earliest convenience.

Yours very truly,

G.H. Munroe,
Secretary.

LP:HM
Encl.



CANADA


DEPARTMENT
OF
MINES AND TECHNICAL SURVEYS

QUOTE FILE 512-820/1

No. 3 12-61

DATE Jan. 26, 1961

ADDRESS REPLY TO
MAP COMPILATION AND REPRODUCTION



Secretary,
Canadian Board on Geographical Names,
Ottawa.

1. Reference: Calgary, Alta., 82 0/1
2. Find enclosed:
 - 3 copies of Name List
 - 3 copies of Reference List
 - 3 copies of Name Location Print
3. It is requested that the names be placed before the Board for consideration.

E. D. Baldock,
Chief of Division.

CANADIAN BOARD ON
JAN 27 1961
8963
GEOGRAPHICAL NAMES

101:00

Reference List

1. Published Board Decisions, Alberta Gazetteer 1958.
2. Canada Official Postal Guide.
3. Canadian Official Railway Guide Dec. 60.
- 1788 4. Sheet 82 N.E., Banff-Bassano, Surveys and Mapping Branch, 8 mi = 1", 1950.
- 4375 5. Sheet 82-0, Calgary, Surveys and Mapping Branch 4 mi = 1", 1959 approved 2 Nov 1956.
- 5A. Sheet 82-0, Calgary. Bd mins 3 Oct 57, 3 Oct 53, 8 Nov 57
- 4387 6. Sheet 82-0/8, Crossfield, Surveys and Mapping Branch, 1:50,000 1958. Approved 4 Oct 1956.
- 1740 7. Sheet 82 J/16, Priddis, Dept. of National Defence, A.S.E. 1:50,000 1951. Approved E.C. Jan. 1940.
- 1138 8. Sheet 820/2, East Half, Map 252A, Jumpingpound Sheet, Geological Survey (Provisional Map) 1:50,000 1931.
- 2743 9. Sheet 82 P/4, Dalroy, Surveys and Mapping Branch, 1:50,000 1953. Approved 17 Jan 1951.
- 2501 10. Sectional Sheet 114, Calgary, Surveys and Mapping Branch, 3 mi = 1", 1955. Approved May 2, 1957 and Oct 3, 1957.
- 0467 11. Sectional Sheet 164, Banff, Dept. of the Interior, 3 mi = 1", 1925.
- 3188 12. Map Sheet 82 O/J, Alberta, Dept. of Lands and Forests, 4 mi = 1", 1959.
- 5667 13. Sheet 83 S.E., S $\frac{1}{2}$, 82 N.E., N $\frac{1}{2}$, Penhold, Surveys and Mapping Branch, 8 mi = 1", 1951.
- 1773 14. Sheet 82 O/1, Calgary, Dept. of National Defence, A.S.E., 1:50,000, 1951.
15. Official Road Map of the Province of Alberta, Dept. of Highways, 32 mi = 1", 1960.
16. City of Calgary, City Planning Dept. Aug. 59.
17. Dominion Census, List of Unincorporated place, less than 50, Alberta 1956.

Calgary, Alta, 820/1

| <u>No.</u> | <u>Name</u> | <u>Loc'n</u> | <u>Desc.</u> | <u>Pop.</u> | <u>Authority</u> |
|---|-------------------------|--------------|---|-------------|------------------|
| <u>Place Names Population over 100,000</u> | | | | | |
| A 1. | Calgary | E-1, F-1 | City, PO, Sta. | 235,428 | (1, 2, 3, 5, 10) |
| <u>Population 2,000 to 10,000</u> | | | | | |
| A 10. | Bowness | D-2 | Town, PO | 6217 | (1, 2, 3, 5, 10) |
| A 11. | Montgomery | E-1 | Town, PO | 4646- | (1, 2, 3, 5) |
| <u>Population 500 to 2,000</u> | | | | | |
| A 22. | Cochrane | A-3 | ^{Village} Town, PO, Sta. | 707 | (1, 2, 3, 5) |
| <u>Population under 100 or no recorded Pop.</u> | | | | | |
| A 33. | Simons Valley | D-3 | Sett. | - | (1, 5A, 11, 12) |
| A 34. | Balzac | F-3 | Sett, PO, PO | 20 | (1, 2, 3, 5) |
| A 35. | Glenbow | B-2 | ^{station} Siding | - | (1, 3, 5) |
| A 36. | Bearspaw | C-2 | ^{station} Siding | - | (1, 3, 5) |
| A 37. | Keith | D-2 | ^{station} Siding | - | (1, 3, 5) |
| A 38. | Robertson | D-2 | ^{* rescinded - Mar. 29, 1911} Sett. | - | (1, 3, 5) |
| A 39. | Silver Springs | E-2 | Sett. ^{station} | - | (1, 5A, 12) |
| A 40. | Beddington | F-2 | Siding | - | (1, 3, 5) |
| A 41. | Pirmez Creek | B-1 | Sett. | - | (1, 3, 5, 10) |
| A 43. | Brickburn | E-1 | ^{station} Siding | - | (1, 3, 5, 10) |
| <u>Lakes</u> | | | | | |
| A 53. | Cochrane Lake | A-3 | | | (1, 5, 6) |
| A 54. | Glenbow Lake | B-2 | | | (1, 5) |
| A 55. | Glenmore Reservoir | E-1 | | | (7, 10) (82J) |
| <u>Rivers, Creeks</u> | | | | | |
| A 66. | Bighill Creek | A-3 | | | (1, 5, 6) |
| A 67. | Jumpingpound Creek | A-3 | | | (1, 10) |
| A 68. | Bow River (twice) | A-3, F-1 | | | (1, 5, 7, 10) |
| A 69. | Bigspring Creek (twice) | C-3, D-3 | | | (1, 5) |
| A 70. | Beddington Creek | D-3, F-2 | | | (1, 5, 6) |
| A 71. | Nose Creek (twice) | F-3, F-1 | | | (1, 5, 6, 9) |

| <u>Name</u> | <u>Loc'n</u> | <u>Authority</u> |
|--|---------------|------------------|
| <u>Rivers, Creeks</u> | | |
| A 72. Elbow River (three-times) | A-1,D-1,F-1 — | (1,5),7,10 |
| A 73. Pirmez Creek | A-1,B-1 — | (1,12,14) (10) |
| A 74. Springbank Creek | B-1 — | (1,5),10 |
| A 75. Millburn Creek | B-1 — | (1,5),7,10 |
| A 76. Cullen Creek | C-1 — | (1,5) |
| A 77. Lott Creek (twice) | C-1,D-1 — | (1,5),7,10 |
| A 78. May Creek | D-1 — | (1,12,14) |
| <u>Islands</u> | | |
| A 88. Prince Island | F-1 — | (1,12,14) |
| A 89. St Patrick Island | F-1 — | (1,12,14) |
| A 90. St Andrew Island | F-1 — | (1,12,14) |
| A 91. St George Island | F-1 — | (1,12,14) |
| Items 90 and 91 appear to be one island. The 1951 edition of the map shows two Islands. Please verify. | | |
| <u>Hills, Ridges</u> | | |
| A 110. Big Hill | B-3,C-3 — | (1,5) |
| A 111. Towers Ridge | A-2 — | (1,5) |
| A 112. Spy Hill | C-2 — | (1,5) |
| A 113. Nose Hill | E-2 — | (1,5) |
| A 114. Willingdon Hill | D-1 — | (1,5A) |
| A 115. Cairn Hill | D-1 — | (1,5) |

NameLoc'nAuthorityMiscellaneous Namesomit
119. Inglewood Bird Sanctuary F-1

9 → 120. Shannon Coulee C-1 ✓

Refs. 1, 7, 10 show accent

End
Not → Shannon CouleeMiscellaneous ItemsHighwaysomit
2 (twice) F-3, F-1
1 (four times) A-2, F-1
1A (five times) F-1, E-1, A-3
8 E-1Railways

Canadian Pacific (four times) A-3, F-1, F-3

Canadian National F-1

Airports

Calgary Airport F-2

Calgary (Lincoln Park) Airport E-1

Is this airport correctly named? Is it still in use?

Indian Reserve

Sarcee I.R. 145 A-1, C-1

Road and Rail referencesWest Half

North - Cremona 22 m

West - Canmore 50 m
Canmore

Banff 65 m

Jumping Pound 3 m

NameLoc'nAuthorityWest Half (cont'd)

South - Bragg Creek 6 m
 East - Calgary 10 m
 Calgary
 Calgary 11 m

East Half

West - Cochrane 11 m
 Cochrane
 Banff 75 m
 South- Midnapore 5 m
 High River
 East - Rosedale
 Irricana
 Strathmore 28 m
 North -Crossfield 13 m
 Olds

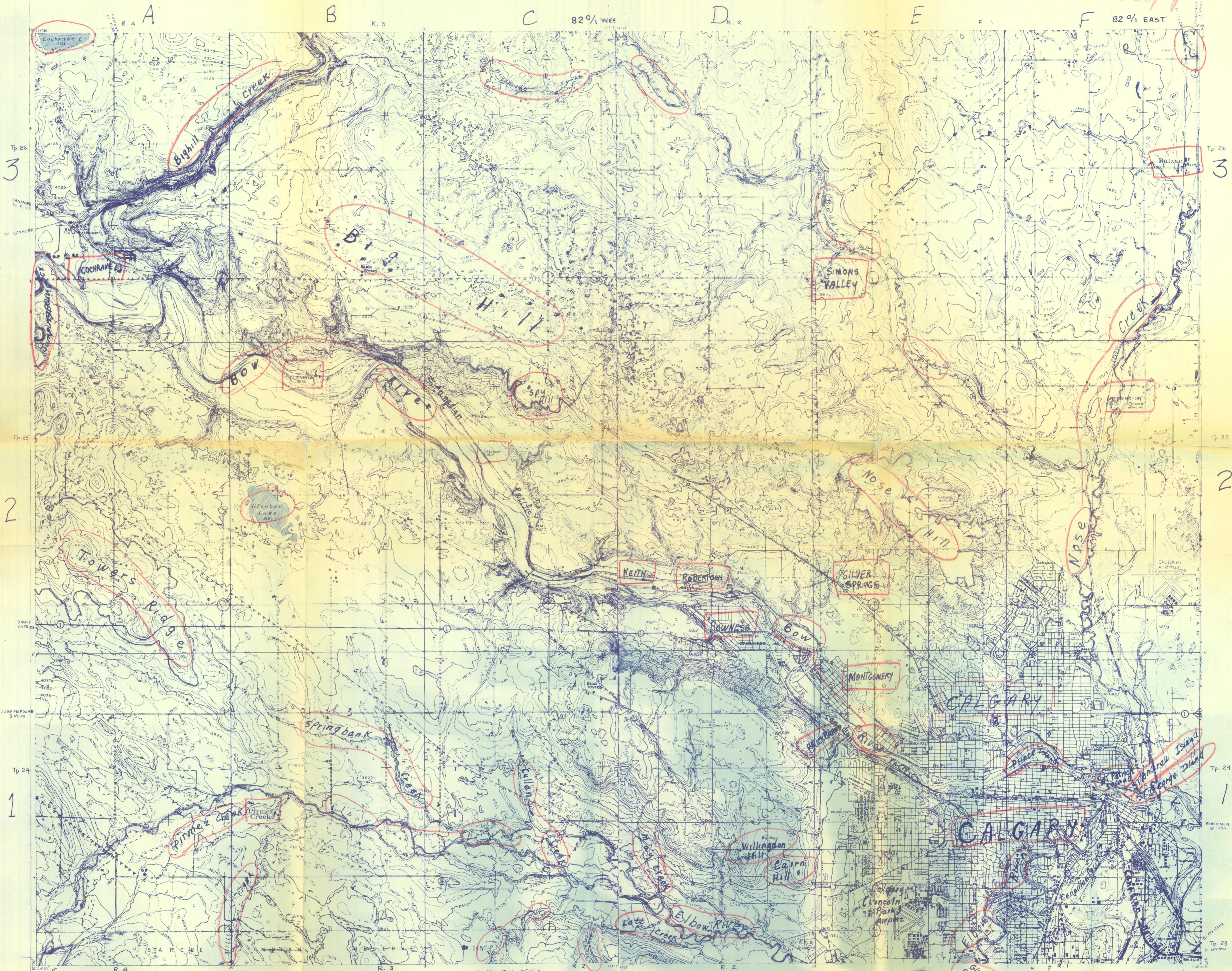
Sheet Titles

Calgary East West

Compiler: *AMS*

B. J. Delaney
 Editing and Nomenclature Section:

Correction copy



3

3

2

2

1

1

A

B

C

D

E

F

A

B

C

D

E

F

CALGARY - W 1/2
West of 5th Meridian

CALGARY - E 1/2
West of 5th Meridian

MAGNETIC DECLINATION 21°36' E
Annual magnetic change 3.2' decreasing

MAGNETIC DECLINATION 22°26' E
Annual magnetic change 3.2' decreasing

Job 05-000236

Name Location Print by
D.W. Huce

W.O. No 05 00023

Reference List

1. Published Board Decisions, Alberta Gazetteer 1958.
2. Canada Official Postal Guide.
3. Canadian Official Railway Guide Dec. 60.
4. Sheet 82 N.E., Banff-Bassano, Surveys and Mapping Branch, 8 mi = 1", 1950.
5. Sheet 82-0, Calgary, Surveys and Mapping Branch 4 mi = 1", 1959 approved 2 Nov 1956.
- 5A. Sheet 82-0, Calgary. Bd mins 3 Oct 57, 3 Oct 53, 8 Nov 57
6. Sheet 82-0/8, Crossfield, Surveys and Mapping Branch, 1:50,000 1958. Approved 4 Oct 1956.
7. Sheet 82 J/16, Priddis, Dept. of National Defence, A.S.E. 1:50,000 1951. Approved E.C. Jan. 1940.
8. Sheet 820/2, East Half, Map 252A, Jumpingpound Sheet, Geological Survey (Provisional Map) 1:50,000 1931.
9. Sheet 82 P/4, Dalroy, Surveys and Mapping Branch, 1:50,000 1953. Approved 17 Jan 1951.
10. Sectional Sheet 114, Calgary, Surveys and Mapping Branch, 3 mi = 1", 1955. Approved May 2, 1957 and Oct 3, 1957.
11. Sectional Sheet 164, Banff, Dept. of the Interior, 3 mi = 1", 1925.
12. Map Sheet 82 O/J, Alberta, Dept. of Lands and Forests, 4 mi = 1", 1959.
13. Sheet 83 S.E., S $\frac{1}{2}$, 82 N.E., N $\frac{1}{2}$, Penhold, Surveys and Mapping Branch, 8 mi = 1", 1951.
14. Sheet 82 O/1, Calgary, Dept. of National Defence, A.S.E., 1:50,000, 1951.
15. Official Road Map of the Province of Alberta, Dept. of Highways, 32 mi = 1", 1960.
16. City of Calgary, City Planning Dept. Aug. 59.
17. Dominion Census, List of Unincorporated place, less than 50, Alberta 1956.

Calgary, Alta, 820/1

| <u>No.</u> | <u>Name</u> | <u>Loc'n</u> | <u>Desc.</u> | <u>Pop.</u> | <u>Authority</u> |
|------------|-------------|--------------|--------------|-------------|------------------|
|------------|-------------|--------------|--------------|-------------|------------------|

Place Names Population over 100,000

| | | | | | |
|------|---------|----------|---------------------------|---------|------------|
| A 1. | Calgary | E-1, F-1 | City, PO, Sta. | 235,428 | 1,2,3,5,10 |
|------|---------|----------|---------------------------|---------|------------|

Population 2,000 to 10,000

| | | | | | |
|-------|---------|-----|---------------------|------|------------|
| A 10. | Bowness | D-2 | Town, PO | 6217 | 1,2,3,5,10 |
|-------|---------|-----|---------------------|------|------------|

| | | | | | |
|-------|------------|-----|---------------------|-------|---------|
| A 11. | Montgomery | E-1 | Town, PO | 4646- | 1,2,3,5 |
|-------|------------|-----|---------------------|-------|---------|

Population 500 to 2,000

| | | | | | |
|-------|----------|-----|---------------------------------------|--|---------|
| A 22. | Cochrane | A-3 | Town, PO, Sta. Village 707 | | 1,2,3,5 |
|-------|----------|-----|---------------------------------------|--|---------|

Population under 100 or no recorded Pop.

| | | | | | |
|-------|---------------|-----|-------|---|------------|
| A 33. | Simons Valley | D-3 | Sett. | - | 1,5A,11,12 |
|-------|---------------|-----|-------|---|------------|

| | | | | | |
|-------|--------|-----|---------------------------|----|---------|
| A 34. | Balsac | F-3 | Sett, PO, Sta. | 20 | 1,2,3,5 |
|-------|--------|-----|---------------------------|----|---------|

| | | | | | |
|-------|---------|-----|---------------------------|---|-------|
| A 35. | Glenbow | B-2 | station siding | - | 1,3,5 |
|-------|---------|-----|---------------------------|---|-------|

| | | | | | |
|-------|----------|-----|---------------------------|---|-------|
| A 36. | Bearspaw | C-2 | station siding | - | 1,3,5 |
|-------|----------|-----|---------------------------|---|-------|

| | | | | | |
|-------|-------|-----|---------------------------|---|-------|
| A 37. | Keith | D-2 | station siding | - | 1,3,5 |
|-------|-------|-----|---------------------------|---|-------|

| | | | | | |
|-------|-----------|-----|-------|---|-------|
| A 38. | Robertson | D-2 | Sett. | - | 1,3,5 |
|-------|-----------|-----|-------|---|-------|

| | | | | | |
|-------|----------------|-----|-------|---|---------|
| A 39. | Silver Springs | E-2 | Sett. | - | 1,5A,12 |
|-------|----------------|-----|-------|---|---------|

| | | | | | |
|-------|------------|-----|---------------------------|---|-------|
| A 40. | Beddington | F-2 | station siding | - | 1,3,5 |
|-------|------------|-----|---------------------------|---|-------|

| | | | | | |
|-------|--------------|-----|-------|---|----------|
| A 41. | Pirmez Creek | B-1 | Sett. | - | 1,3,5,10 |
|-------|--------------|-----|-------|---|----------|

| | | | | | |
|-------|-----------|-----|---------------------------|---|----------|
| A 43. | Brickburn | E-1 | station siding | - | 1,3,5,10 |
|-------|-----------|-----|---------------------------|---|----------|

Lakes

| | | | | | |
|-------|---------------|-----|--|--|-------|
| A 53. | Cochrane Lake | A-3 | | | 1,5,6 |
|-------|---------------|-----|--|--|-------|

| | | | | | |
|-------|--------------|-----|--|--|-----|
| A 54. | Glenbow Lake | B-2 | | | 1,5 |
|-------|--------------|-----|--|--|-----|

| | | | | | |
|-------|--------------------|-----|--|--|------|
| A 55. | Glenmore Reservoir | E-1 | | | 7,10 |
|-------|--------------------|-----|--|--|------|

Rivers, Creeks

| | | | | | |
|-------|---------------|-----|--|--|-------|
| A 66. | Bighill Creek | A-3 | | | 1,5,6 |
|-------|---------------|-----|--|--|-------|

| | | | | | |
|-------|--------------------|-----|--|--|------|
| A 67. | Jumpingpound Creek | A-3 | | | 1,10 |
|-------|--------------------|-----|--|--|------|

| | | | | | |
|-------|-------------------|----------|--|--|----------|
| A 68. | Bow River (twice) | A-3, F-1 | | | 1,5,7,10 |
|-------|-------------------|----------|--|--|----------|

| | | | | | |
|-------|-------------------------|----------|--|--|-----|
| A 69. | Bigspring Creek (twice) | C-3, D-3 | | | 1,5 |
|-------|-------------------------|----------|--|--|-----|

| | | | | | |
|-------|------------------|----------|--|--|-------|
| A 70. | Beddington Creek | D-3, F-2 | | | 1,5,6 |
|-------|------------------|----------|--|--|-------|

| | | | | | |
|-------|--------------------|----------|--|--|---------|
| A 71. | Nose Creek (twice) | F-3, F-1 | | | 1,5,6,9 |
|-------|--------------------|----------|--|--|---------|

rebounded
Mar. 29 1971 (820/10)

| | <u>Name</u> | <u>Loc'n</u> | <u>Authority</u> |
|---|-------------------------------|--------------|------------------|
| | <u>Rivers, Creeks</u> | | |
| A | 72. Elbow River (three-times) | A-1,D-1,P-1 | 1,5,7,10 |
| A | 73. Pirmez Creek | A-1,B-1 | 1,12,14 |
| A | 74. Springbank Creek | B-1 | 1,5,10 |
| A | 75. Millburn Creek | B-1 | 1,5,7,10 |
| A | 76. Cullen Creek | C-1 | 1,5 |
| A | 77. Lott Creek (twice) | C-1,D-1 | 1,5,7,10 |
| A | 78. May Creek | D-1 | 1,12,14 |

Islands

| | | | |
|---|-----------------------|-----|---------|
| A | 88. Prince Island | F-1 | 1,12,14 |
| A | 89. St Patrick Island | F-1 | 1,12,14 |
| A | 90. St Andrew Island | F-1 | 1,12,14 |
| A | 91. St George Island | F-1 | 1,12,14 |

Items 90 and 91 appear to be one island.
The 1951 edition of the map shows two Islands.
Please verify.

Hills, Ridges

| | | | |
|---|----------------------|---------|------|
| A | 110. Big Hill | B-3,C-3 | 1,5 |
| A | 111. Towers Ridge | A-2 | 1,5 |
| A | 112. Spy Hill | C-2 | 1,5 |
| A | 113. Nose Hill | B-2 | 1,5 |
| A | 114. Willington Hill | D-1 | 1,5A |
| A | 115. Cairn Hill | D-1 | 1,5 |

| <u>Name</u> | <u>Loc'n</u> | <u>Authority</u> |
|-------------|--------------|------------------|
|-------------|--------------|------------------|

Miscellaneous Names

119. Inglewood Bird Sanctuary F-1

120. Shannon Coulee C-1
Refs. 1,7,10 show accent

A → Shannon Coulee

Miscellaneous ItemsHighways

2 (twice) F-3, F-1

1 (four times) A-2, F-1

1A (five times) F-1, E-1, A-3

8 E-1

Railways

Canadian Pacific (four times) A-3, F-1, F-3

Canadian National F-1

Airports

Calgary Airport F-2

Calgary (Lincoln Park) Airport E-1

Is this airport correctly named? Is it still in use?

Indian Reserve

Sarcee I.R. 145 A-1, C-1

Road and Rail referencesWest Half

North - Cremona 22 m

West - Canmore 50 m
Canmore

Banff 65 m

Jumping Pound 3 m

| <u>Name</u> | <u>Loc'n</u> | <u>Authority</u> |
|-------------|--------------|------------------|
|-------------|--------------|------------------|

West Half (cont'd)

South - Bragg Creek 6 m

East - Calgary 10 m
 Calgary
 Calgary 11 m

East Half

West - Cochrane 11 m
 Cochrane
 Banff 75 m

South - Midnapore 5 m
 High River

East - Rosedale
 Irricana
 Strathmore 33 m

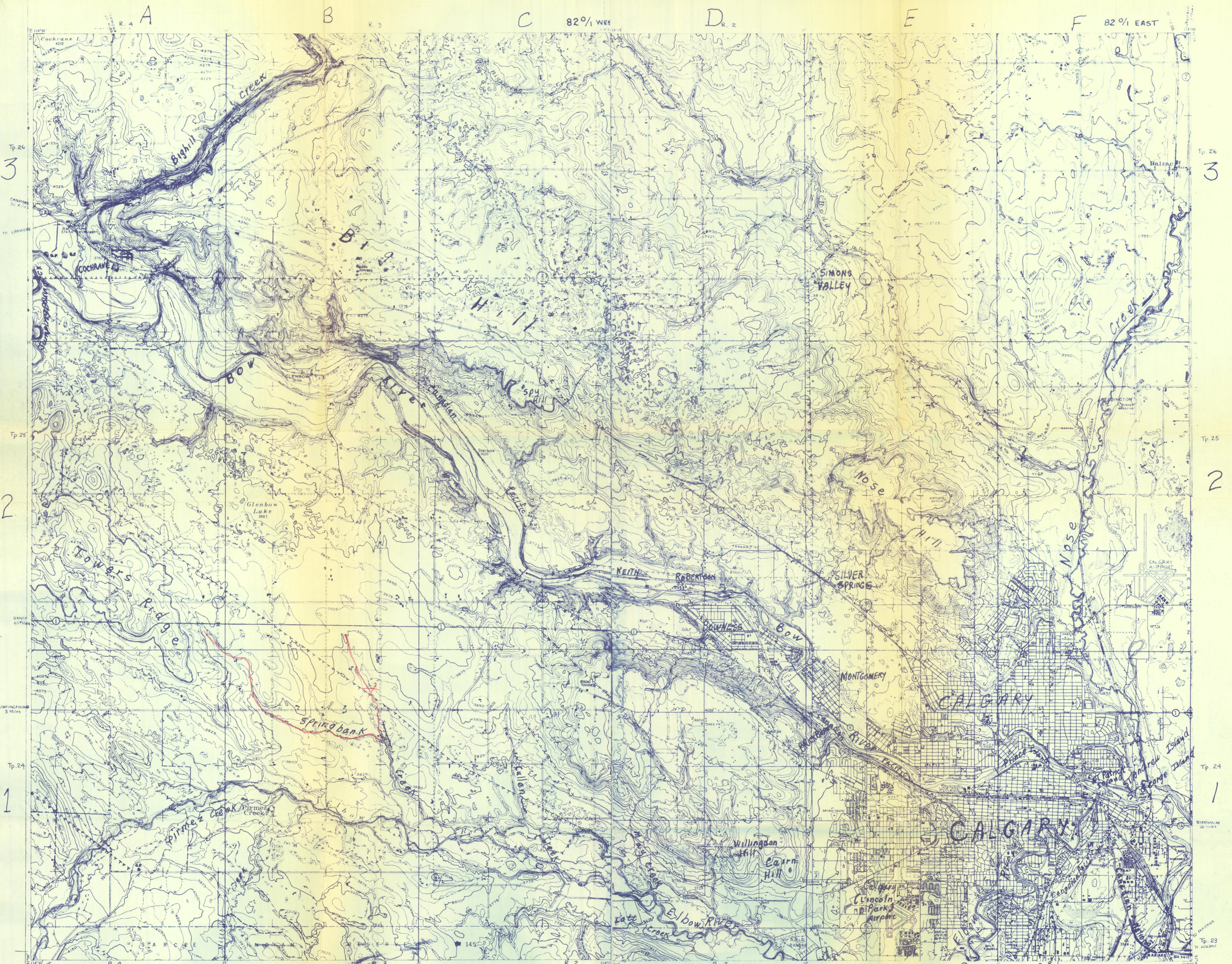
North - Crossfield 13 m
 Olds

Sheet Titles

Calgary East West

Compiler: *WWS*

G. Delaney
 Editing and Nomenclature Section:



3

3

2

2

1

1

A

B

C

D

E

F

82° WEST

82° EAST

A

B

C

D

E

F

CALGARY - W 1/2
West of 5th Meridian

CALGARY - E 1/2
West of 5th Meridian

Job 05-000236

MAGNETIC DECLINATION 22° 36' E
ANNUAL MAGNETIC CHANGE 3.2' decreasing
Name Location Print by
D.W. Nuce
W.O. No 05 00023

Post Office Department

OPERATIONS BRANCH

Revenue P.O. Division



CANADA

Ministère des Postes

DIRECTION DE L'EXPLOITATION

Our File 29-Montgomery, Alta.
N/réf. (Postmastership)

Your File
V/réf.

Ottawa 4, Ont.

14th August 1959

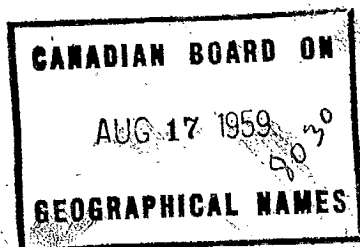
Mr. G.M. Munroe
Secretary
Canadian Board on Geographical Names
Ottawa, Ont.

Dear Mr. Munroe

This is to advise you that the Montgomery, Alta., Post Office Electoral District of Calgary North, Alta., was reduced to a Sub Post Office as Letter Carrier Delivery was extended and the change became effective on the 3rd August 1959.

The designation of the office ^{is} "Calgary Sub P.O. No. 57", Alta.

Yours very truly



W. Edwards
for W.H. Wilson
Director of Operations

*Postal Services
amended
DT.*

Revenue P.O. Division

29-Montgomery, Alta.
(Postmastership)

14th August 1959

Mr. G.M. Munroe
Secretary
Canadian Board on Geographical Names
Ottawa, Ont.

Dear Mr. Munroe

This is to advise you that the Montgomery, Alta., Post Office Electoral District of Calgary North, Alta., was reduced to a Sub Post Office as Letter Carrier Delivery was extended and the change became effective on the 3rd August 1959.

The designation of the office ^{is} Calgary Sub P.O. No. 57th, Alta.

Yours very truly

W. H. Wilson
for W.H. Wilson
Director of Operations

copy sent to Mr. Baldock.

Jan. 21, 1958.

Mr. Col. J. I. Thompson,
Commanding Officer,
Army Survey Establishment, RCE,
Department of National Defence,
Military Stores Building,
Ottawa, Ontario.

Re: Calgary 82 0/1 - Alberta.

Dear Sir:

The following name is noted in connection with the gazetteer review of Alberta.

Silver Springs (locality) 51 06 - 114 09

This name was submitted by the Post Office Department and adopted 3 December, 1955. However, we were later notified by the P. O. Department that this post office was not being opened and the matter was being left in abeyance.

We recently referred the matter to Mrs. Gostick who notes that this name is well established in the area, and endorses the use of the generic "locality" for the above feature.

In view of the above, we are proposing to list the name Silver Springs (locality) in the gazetteer.

This information is forwarded for your records.

Yours very truly,

G. M. Munroe,
Secretary.

LP/AL

MORDEN H. LONG, M.A., PRESIDENT
DUNCAN INNES, M.A.
J. H. WAY, M.Sc.
CARL W. LESTER



ALBERTA

MRS. EDITH H. GOSTICK
SECRETARY

GEOGRAPHIC BOARD OF ALBERTA

OFFICE OF THE SECRETARY
LEGISLATIVE BUILDING

EDMONTON

January 13, 1958

Mr. G. M. Munroe,
Secretary,
Canadian Board on Geographical Names,
OTTAWA, Ontario.

Dear Mr. Munroe,

Re: Calgary 82 0/1 - Alberta

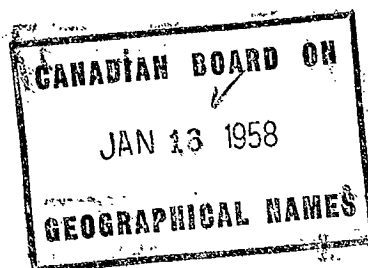
We are in agreement that the generic "locality" should be used for the name "Silver Springs". The name is well established in the area.

Note in your letter, paragraph 3, the "S" is omitted. This is a typographical error I think "Silver Springs" is correct.

Yours sincerely,

A handwritten signature in cursive script, appearing to read "Edith Gostick".

Mrs. Frank Gostick,
Secretary.



Jan. 10, 1958.

Mrs. Edith H. Gostick,
Secretary,
Geographic Board of Alberta,
Legislative Building,
Edmonton, Alberta.

Re: Calgary 82 0/1 - Alberta

Dear Mrs. Gostick:

The following name is noted in connection with the Gazetteer of Alberta.:

Silver Springs (locality)

This name was proposed on 2 October, 1953, by the Post Office Department for a feature at location 51 06 - 114 09 and was adopted on 3 December, 1953. However, on 7th May, 1954 we were notified by the Post Office Department that the post office was not being opened and the matter was being left in abeyance.

In view of the above, possible the generic "locality" could be used for gazetteer purposes. It is noted that the name Silver Spring is listed in the 1956 Census List-Population 50 or more.

Your comments and recommendations on the above matter will be very much appreciated.

Yours very truly,

LP/AL

G. M. Munroe,
Secretary.

1773 CALGARY 82 0/1 ALBERTA
(A.S.E.)

Name Change

Willington Hill

NOT Willindon Hill *

*Card amended
19-11-57
RS.*

*Adopted
7 Nov. 1957
m.*

.....

To

.....

Dear Sir:

Re:

In view of the fact that in the past you have failed to meet your payments to the satisfaction of The Director, The Veterans' Land Act, the Director has been compelled to take special steps to ensure that a payment is forthcoming out of the proceeds of his year's crop, and for this purpose has decided to take possession of the land and crops. Formal notice of such action is served herewith.

It is not the Director's intention or desire permanently to dispossess you of your land. The Director will merely take steps to market a sufficient proportion of your grain to meet your arrears of payment and due payment, or such less amount of your payments as it is considered you should be able to meet. When this has been done you will be restored to your former position.

In the meantime it must be understood that the effect of the Director's action is that the crops grown on the above land are the property of the Director, and that you must not dispose or otherwise deal with them without the written authority of the Director. Any disposition of the grain otherwise than as above will render you liable under the Criminal Code.

Yours truly,

.....
District Superintendent

Oct. 29, 1957.

Mrs. Edith H. Gostick,
Secretary,
Geographic Board of Alberta,
Legislative Building,
Edmonton, Alberta.

Re: Calgary 82 0/1 - Alberta

Dear Mrs. Gostick:

Thank you for your letter dated 10 October, 1957,
forwarding information on the name Willingdon.

This matter was referred to the Army Survey Estab-
lishment, and in view of the information submitted, they
endorsed the change in name from Willindon Hill to
Willingdon Hill.

The change will appear on the November agenda.

Yours very truly,

G. M. Munroe,
Secretary.

RM/AL



Department of National Defence

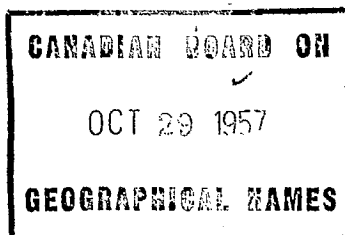
ARMY HEADQUARTERS,
Ottawa, Ont., 25 Oct., 57.

Mr. G.M. Munroe,
Secretary,
Canadian Board on Geographical Names,
No. 8 Building, Carling Avenue,
OTTAWA, Ontario.

Re: Calgary 82 0/1, Alberta

1. Reference your memo 1773 dated October 18th, 1957.
2. The proposed change of Willindon Hill to Willingdon Hill is acceptable.

B. J. Anderson
for
(J.I. Thompson) Lt. Col.
Commanding Officer
Army Survey Establishment RCE



Oct. 18, 1957.

Mr. Col. J. I. Thompson,
Commanding Officer,
Army Survey Establishment, RCE,
Military Stores Building,
Ottawa, Ontario.

Re: Calgary 82 O/1 - Alberta

Dear Sir:

With reference to your memo dated 16 April, on the name Willindon Hill, adopted for the above map 3rd October, 1957, enclosed is copy of letter from Mrs. E.H. Gostick.

It is noted that our general cards lists Willingdon (village) at 53 50 - 112 08 after Lord Willingdon, Governor General of Canada.

Your comments on the name change to Willingdon Hills would be appreciated.

Yours very truly,

G. M. Munroe,
Secretary.

RE/AL

MORDEN H. LONG, M.A., PRESIDENT
DUNCAN FINNES, M.A.
J. H. HODGWAY, M.Sc.
CARL W. LESTER



ALBERTA

MRS. EDITH H. GOSTICK
SECRETARY

GEOGRAPHIC BOARD OF ALBERTA

OFFICE OF THE SECRETARY
LEGISLATIVE BUILDING

EDMONTON

October 10, 1957

Your File: 1773

Mr. G. M. Munroe,
Secretary,
Canadian Board on Geographical Names,
OTTAWA, Ontario.

Dear Mr. Munroe,

Re: Willingdon Hill

You suggested in your letter dated June 27th last that I should write to Mrs. Upper, R.R. 2, Calgary for the origin of the above name.

I wrote to Mrs. Upper on June 28th. Received letter from Mrs. Upper on September 3rd stating the name is "Willingdon" after Viscount Willingdon, Governor General of Canada. Mrs. Upper suggested I write Mr. W. S. Vickory, P.O. Box 304, Calgary for further information.

I wrote to Mr. Vickory on August 30th and on my return from vacation a week ago received a reply. He does not know anything about Willingdon Hill: but says Willingdon Hall is situated six miles West of Calgary on 17th Avenue and on the East Boundary of the Springbank district. He endorses the origin as the name of the late Governor General of Canada, Viscount Willingdon.

The name should probably be changed from Willindon to Willingdon in view of this information received - what do you think?



Yours sincerely,

Edith Gostick
Secretary.

*Gen. Canes
Willingdon Station after
Lnd Willingdon, low Gen. Gostick
Willingdon (release) file 1773
5350-112 of
Mount Willingdon file 2701
51445-11615*

Note write Mrs. Gostick in reply for ASE

1773 CAIGARY 82 0/1 AIBERTA
(A.S.E.)

Additional Names

Simons Valley (locality)
Willindon Hill

Adopted
3 October 1957

rn

Carded
24-10-57
L.S.

**NOTICE TO DETERMINE TENANCY AT WILL
THE VETERANS' LAND ACT, 1942**

TO:

.....

of

VETERAN

Take notice that by reason of the defaults made by you in respect of your Agreements under The Veterans' Land Act, 1942, The Director, The Veterans' Land Act hereby determines your tenancy at will thereunder and your interest in and right of possession to

.....

LAND DESCRIPTION

belonging to the Director, now in your occupation, and requires you forthwith to deliver up to him, the said Director, possession of the said premises including all crops thereon.

Dated at in the Province of

the.....day of A.D. 19

The Director, The Veteran's Land Act.

By.....
District Superintendent.

An officer duly authorized to act for him.

June 27, 1957.

Mrs. Edith H. Gostick,
Secretary,
Geographic Board of Alberta,
Legislative Building,
Edmonton, Alberta.

Re: Calgary 82 0/1 - Alberta

Dear Mrs. Gostick:

Further to our letter dated 7 May, 1957, we wrote Mr. R. D. Ragan concerning possible information on the origin of the name Willindon Hill, (51 02 - 114 12) who referred the matter to Mr. Fugh and enclosed is copy of reply.

Possibly you might write Mrs. Upper for the origin of the name.

If any information is available, we would appreciate a copy for our records.

Yours very truly,

G. M. Munroe,
Secretary.

RD/AL



119/1-2

DEPARTMENT OF CITIZENSHIP AND IMMIGRATION
INDIAN AFFAIRS BRANCH

405 Customs Building,
Calgary, Alberta.

June 24, 1957.


Canadian Board on Geographical Names,
Ottawa, Ontario.

Dear Sirs:

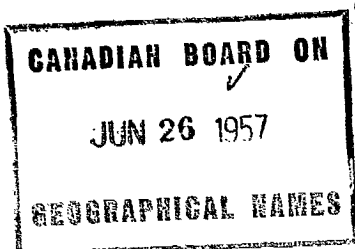
We were passed the attached letter and map by Mr. Ragan for any information which we could supply. The hill mentioned is situated on or near the farms of Harry Sahlen and Angus McKinnon of R.R. 2, Calgary. Both these people are fairly new to the district and are unable to be of help.

However, there is a Mrs. Upper of R.R. 2, Calgary, who has lived for many years in the vicinity and who might be able to shed some light on the name, but we have been unable to contact her.

This hill is not on the Sarcee Indian Reserve and none of the Indians contacted seemed to know about it.


W.P.B. Pugh,
Superintendent,
Stony/Sarcee Indian Agency.

WAB/BM





217/1-1
R.R.

CANADIAN BOARD ON GEOGRAPHICAL NAMES

OTTAWA, May 7, 1957.

Mr. R. D. Ragan,
Regional Supervisor of
Indian Agencies,
Norlyn Bldg.,
305 Hargrave Street,
WINNIPEG, Manitoba.

Manitoba Regional Office
84/ MAY 10 Rec'd
Indian Affairs, Winnipeg

Dear Mr. Ragan:

We have been asked for the origin of the name
Willindon Hill as shown in red on the enclosed Calgary
82 0/1 map.

Any information you might be able to supply or
obtain on this name would be helpful and appreciated.

Please return the enclosed map.

Yours very truly,

G. M. Munroe
G. M. Munroe,
Secretary.

Pugh.

*Angus M. R. Rimmer.
R.R. 2
Calgary.*

MORDEN H. LONG, M.A., PRESIDENT

DUNCAN INNES, M.A.

J. H. LLOWAY, M.Sc.

CARL W. LESTER



ALBERTA

MRS. EDITH H. GOSTICK
SECRETARY

File 1773

GEOGRAPHIC BOARD OF ALBERTA

OFFICE OF THE SECRETARY
LEGISLATIVE BUILDING

EDMONTON

June 7, 1957.

Mr. G. M. Munroe,
Secretary,
Canadian Board on Geographical Names,
OTTAWA, Ontario.

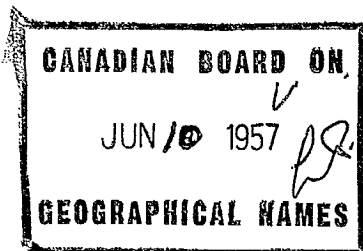
Dear Mr. Munroe,

Enclosed is your Calgary
Map, also copy of a memorandum I received
from the Deputy Minister of Municipal Affairs
regarding it.

Yours sincerely,

A handwritten signature in cursive script, reading "Edith Gostick".

Secretary.



MEMORANDUM

COPY

OUR FILE NO.

YOUR FILE NO.

FROM A.W.Morrison,
Deputy Minister of Municipal Affairs,

TO Mrs.E.H.Gostick,
Secretary,
Geographic Board of Alberta,
Legislative Building.

Date May 31st, 1957.

I enclose two copies of a map showing the Calgary City boundaries drawn roughly in red pencil. The boundary may not be 100% accurate since the description from which they were taken is given in terms of townships and sections which are not shown on this map. Therefore, in the case of properties lying very close to the boundaries, it would not be wise to rely on the boundary as shown except where it runs along roads or other easily distinguishable features.

If you wish to have a more accurate map to a larger scale, I suggest that you write to the City of Calgary Planning Department, City Hall, Calgary.

FIELD SERVICE

CC: Mr. G. M. Munroe,
Secretary,
Canadian Board on Geographical Names,
Ottawa, Ont.



PLEASE QUOTE FILE

217/1-1

DEPARTMENT OF CITIZENSHIP AND IMMIGRATION
INDIAN AFFAIRS BRANCH

Norlyn Bldg.,
309 Hargrave St.,
Winnipeg 2, Man.,
May 24, 1957.

Mr. W. P. B. Pugh,
Superintendent, Indian Agency
Stoney-Sarcee,
405 Customs Bldg.,
Calgary, Alta.

Dear Mr. Pugh:

I attach hereto a letter from the Canadian Board on Geographical Names regarding the origin of the name Willindon Hill as shown on the enclosed Calgary map. This letter was addressed to me in Winnipeg but as I can be of no help to the Board it is being passed on for any information you can give them.

I am sending Mr. Munroe, Secretary of the Board, a copy of this letter so he will know that this letter has been passed on to you. It is asked that the enclosed map be returned to the Canadian Board on Geographical Names with any information you are able to give them.

Sincerely,

R.
R.

R. D. Ragan,
Regional Supervisor of Indian Agencies.

RDR/MH
Enc.



May 23, 1957.

Mrs. Edith H. Gostick,
Secretary,
Geographic Board of Alberta,
Legislative Building,
Edmonton, Alberta.

Re: Calgary 82 0/1 - Alberta

Dear Mrs. Gostick:

On checking the names on the above map for the gazetteer it is noted that Rosscarrock at approximately 51 03 - 114 10 is a sub post office of Calgary.

If the above is within the city limits of Calgary, the name Rosscarrock will not be listed in the gazetteer. If, however, Rosscarrock is situated outside the city limits, we will list this name as a locality.

It would be appreciated if you would indicate the city limits of Calgary on the enclosed map, and return.

Yours very truly,

G. M. Munroe,
Secretary.

LP/AL

May 7, 1957.

Mrs. Edith H. Gostick,
Secretary,
Geographic Board of Alberta,
Legislative Building,
Edmonton, Alberta.

Re: Calgary 82 0/1 - Alberta.

Dear Mrs. Gostick:

With reference to your letter dated 1 May, 1957, we are enquiring on the origin of the proposed name Willindon Hill (51 02 - 114 12) and will forward information on same as it is received.

Yours very truly,

G. M. Munroe,
Secretary.

RD/AL

May 7, 1957.

Mr. R. D. Ragan,
Regional Supervisor of
Indian Agencies,
Norlyn Bldg.,
305 Hargrave Street,
WINNIPEG, Manitoba.

Dear Mr. Ragan:

We have been asked for the origin of the name
Willindon Hill as shown in red on the enclosed Calgary
82 O/1 map.

Any information you might be able to supply or
obtain on this name would be helpful and appreciated.

Please return the enclosed map.

Yours very truly,

G. M. Munroe,
Secretary.

RD/AL

MORDEN H. LONG, M.A., PRESIDENT

DUNNAN INNES, M.A.

J. C. FOLLOWAY, M.Sc.

CARL W. LESTER



ALBERTA

MRS. EDITH H. GOSTICK
SECRETARY

GEOGRAPHIC BOARD OF ALBERTA

OFFICE OF THE SECRETARY
LEGISLATIVE BUILDING

EDMONTON

May 1, 1957

Your File: 1773

Mr. G. M. Munroe,
Secretary,
Canadian Board on Geographical Names,
OTTAWA, Ontario.

Dear Mr. Munroe,

Re: Calgary 82 0/1 - Alberta

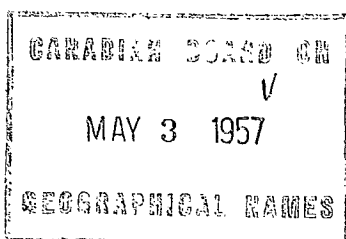
The name "Willindon Hill" appears
to be satisfactory. Could you give me any information
on the origin of the name?

Enclosed is map as requested.

Yours sincerely,

Edith Gostick
Secretary.

Enc:



April 18, 1957.

Mrs. Edith H. Gostick,
Secretary,
Geographic Board of Alberta,
Legislative Building,
Edmonton, Alberta.

Re: Calgary 82 0/1 - Alberta.

Dear Mrs. Gostick:

Enclosed is a copy of the above map showing the location of the following additional name as proposed by Army Survey in connection with the gazetteer review.

Willindon Hill (51 02 - 114 12)

The above name appears on the 1:25,000 composite map of Camp Sarcee, and was verified in the field by R.D. Ragan, Superintendent, Stony/Sarcee Agency.

Your comments and recommendations on the above name will be very much appreciated.

May the enclosed map be returned.

Yours very truly,

G. M. Munroe,
Secretary.

*Mr Paulson advised by phone
that name was verified by an
composite map by an Indian chief
re
3-5-57*

LP/AL

*address
Regional Supervisor of
Indian Agencies
305 Hargrave St.
Northyn Bldg
Winnipeg*



Department of National Defence

ARMY HEADQUARTERS,
Ottawa, Ont., 16 Apr. 1957.

Mr. G.M. Munroe,
Secretary,
Canadian Board of Geographical Names,
No. 8 Building, Carling Avenue,
OTTAWA, Ontario.

Re: Calgary 82 0/1 - Alberta

1. Reference your memo 1773 dated April 4th, 1957.

2. Simons Valley (locality)

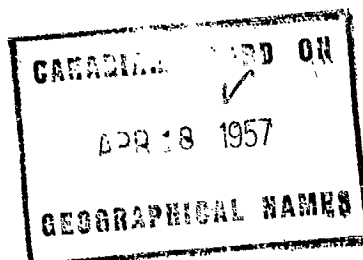
The above additional name taken from sectional Map 164 is acceptable.

3. Willindon Hill

The above name appears on our 1:25,000 composite map of Camp Sarcee. This name was also verified in the field by R.D. Ragan, Superintendent, Stony/Sarcee Agency.

4. We are returning with this, your copy of map sheet as requested.

J.I. Thompson
for (J.I. Thompson) Lt. Col
Commanding Officer
Army Survey Establishment RCE



DEPARTMENT OF MINES AND TECHNICAL SURVEYS

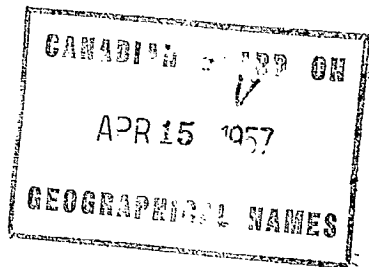
MEMO TO: Mr. G. M. Munroe

File: 512-82-0-1
DATE: April 13, 1957

SUBJECT: Calgary, Alta., 82 0/1

In reply to your memorandum of April 4, file 1773, the name Simons Valley is locally used by Calgary residents for a locality north of the city. In view of Mrs. Gosticks endorsement we would favour using the name.

We have no further information at this time on the above sheet.



E. D. Baldock
for E. D. Baldock,
Chief Cartographer.

Copy sent to Mr. Caldwell.

DEPARTMENT OF MINES AND TECHNICAL SURVEYS

MEMO TO: Col. G.H. Smith,
Director of Military Survey

DATE: April 4, 1957

SUBJECT: Re: Calgary 82 0/1 - Alberta

Enclosed is a copy of the above map showing the location of the following name which has not been previously adopted by the Board.

Simons Valley (locality) 5111- 11412

The above name was taken from the Banff Sectional Map 16/ and has been endorsed by Mrs. Gostick on the place name cards previously referred to her office for the gazetteer review.

Your comments and recommendations on this name with any additional information you may have on the above map will be very much appreciated.

Please return the enclosed map.

G.M. Munroe,
Secretary,
Canadian Board on Geographical Names.

LP/SF



Post Office Department

OPERATIONS BRANCH

FILE NO - DOSSIER NO

REV.P.O. -

Calwin-Calgary, Alberta
(Postmastership)

Ministère des Postes

DIVISION DE L'EXPLOITATION

Revenue P.O.Division

OTTAWA 4, ONT.

18th April 1956

G.M. Munroe, Esq.,
Secretary,
Canadian Board on Geographical Names,
Ottawa, Ont.

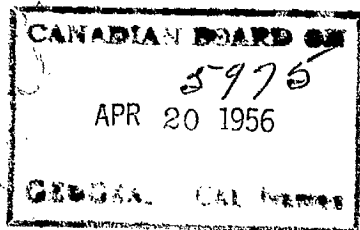
Dear Sir,

I wish to inform you that the status of the
Calwin-Calgary, Alberta Post Office, will be changed from
a Revenue to a Sub Office on the 1st May 1956.

The new designation of the office will be
"Calgary-Sub No.43-Alberta".

Yours truly,

J.N. Craig
J.N. CRAIG,
Director of Operations.



*Check
on names
for
administrative
purposes*

*Postal Guides
amended
and amended*

1773

Col. C.H. Smith
Director of Military Survey

May 5, 1955

Calgary 82 O/1 Alberta

Enclosed is a copy of a letter from the Post Office Department submitting the change in designation of Rosscarrock (post office) to Rosscarrock - Calgary, Alberta.

This information is forwarded for your records.

G. M. Munroe,
Secretary,
Canadian Board on Geographical Names.

R

Mr. E.D. Baldoek
Chief Cartographer

May 5, 1955

Calgary 82 0/1 Alberta

Enclosed is a copy of a letter from the Post Office Department submitting a change in designation of Rosscarrock (post office) to Rosscarrock - Calgary, Alberta.

This information is forwarded for your records.

G. H. Munroe,
Secretary,
Canadian Board on Geographical Names.

R

Post Office Department
OPERATIONS BRANCH



FILE NO - DOSSIER NO. ~~2445~~
REV. P.O. -
Rosscarrock, Alberta
(Postmastership)
Ministère des Postes
DIVISION DE L'EXPLOITATION

Revenue P. O. Division

Ottawa 4, 28th April 1955.

G. M. Munroe, Esq.,
Secretary,
Canadian Board on Geographical Names,
Ottawa, Ont.

Dear Mr. Munroe,


I wish to inform you that the designation of the Rosscarrock, Alberta Post Office will be changed to "Rosscarrock - Calgary, Alberta"; the proposed change to become effective as from the 28th April 1955.

Yours very truly,

5E 1/4
Sec. 13
Twp. 24
Rge. 2
W. 6' 17.

Postal Guides amended.

R. H. Macnabb
R. H. MACNABB
Director of Operations





CANADA
 DEPARTMENT OF NATIONAL DEFENCE
 ARMY SURVEY ESTABLISHMENT

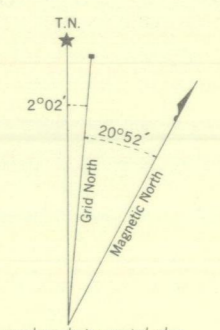
REFERENCE

- Roads:
 hard surface, heavy duty 3 or more lanes Part completed
 hard surface, heavy duty 2 lanes (2) Route No.
 hard surface, medium duty 3 or more lanes 2 lanes
 loose surface, graded and drained 3 or more lanes Not less than 14 ft wide
 Other Roads Floor condition
- Private Road Floor condition
- Trail Station
- Railway, double track Station
 .. single track Station
 .. abandoned Station
 .. narrow gauge or electric
- Bridge, underpass or overpass
- Boundaries, International
 .. Provincial
 .. County
 .. Reservation, Indian
 .. Military, Nat. or Prov. Parks, etc.
- Electric Power Line on Steel Towers on Wood Poles
 Telephone, trunk route on Steel Towers on Wood Poles
- Triangulation Station
 Boundary or Survey Monument
 Bench Mark 8 M
 Spot Height, (in feet) 357.1
 .. depression 389
- House, Barn
 Buildings
 Mill or Factory, small
 School
 Church
 .. with conspicuous Tower or Spire
 Post Office
 Telephone Exchange
 Mine or Open Cut
 Cemetery or Churchyard
 Quarry
 Sand or Gravel Pit
 Cliff
 Cutting
 Embankment, Dump, etc.
 Lighthouse
 Wharf or Pier
 Foreshore Flats
 Swamp or Marsh
 Lake or Slough, non permanent
 Glacier or Snowfield
 Stream, intermittent
 Contours, elevation 475
 .. depression 500-525
 .. 500
 Wooded Areas, heavy
 .. light
- Camera Station

INDEX TO ADJOINING SHEETS

| | |
|---------|---------|
| 115°00' | 114°00' |
| 82 1/2 | 82 1/2 |
| 82 1/2 | 82 1/2 |
| 82 1/2 | 82 1/2 |
| 82 1/2 | 82 1/2 |

See "Index to Maps Available" for sheets published.



TO GIVE GRID REFERENCE ON THIS SHEET
 FIGURES: IGNORE THE SMALLER FIGURES PRINTED AROUND THE MARGIN OF THE MAP. THESE ARE FOR FINDING THE FULL CO-ORDINATES. USE ONLY THE LARGER FIGURES PRINTED IN THE MARGIN OR ON THE FACE OF THE MAP. (Viz. F50)

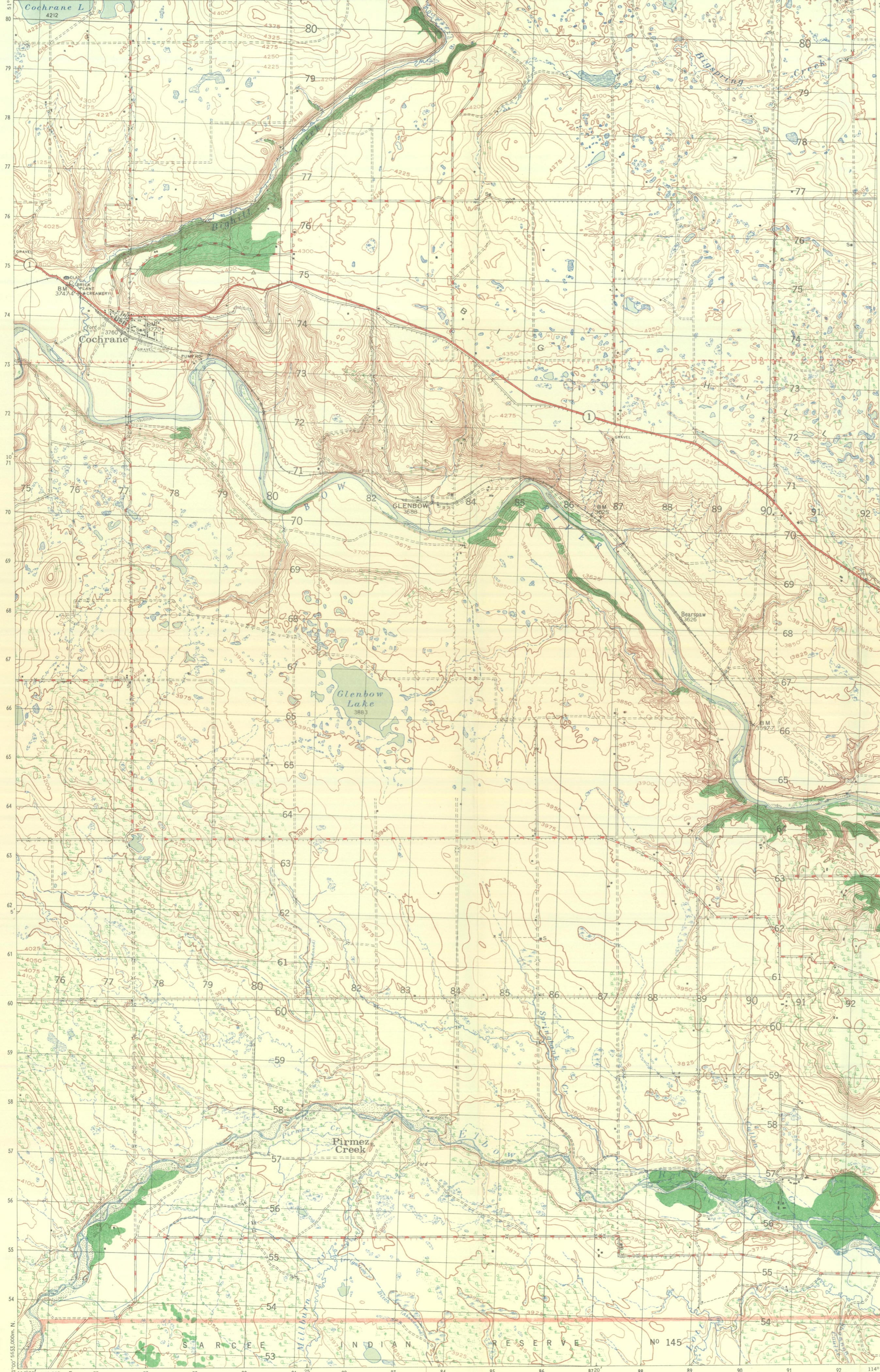
| POINT SCHOOL | |
|--|---|
| FOR STANDARD MILITARY GRID REFERENCE | |
| East | North |
| Take West edge of square in which point lies, and read the figure printed opposite this line on North or South margin or on the line itself on the face of the map. (Estimate northwards.) | Take South edge of square in which point lies, and read the figure printed opposite this line on East or West margin or on the line itself on the face of the map. (Estimate northwards.) |
| 83 | 70 |
| 6 | 6 |
| East 836 | North 706 |

STANDARD MILITARY GRID REFERENCE 836 706 (To nearest 100 Metres)
 Nearest similar grid reference 100,000 Metres, Approximately 63 Miles

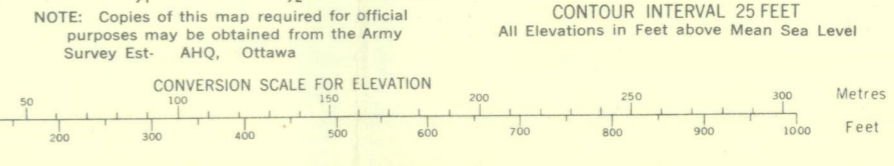

ONE THOUSAND METRE
 UNIVERSAL TRANSVERSE MERCATOR GRID
 ZONE 11

CALGARY
 82 1/2 WEST HALF
 SECOND EDITION

CONTOUR INTERVAL 25 FEET
 All Elevations in Feet above Mean Sea Level



Compiled drawn and printed at the office of the Surveyor General 1931
 Revised for the second edition by the Army Survey Establishment
 R.C.E. 1355 with Aerial photography by the RCAF 1948
 Converted from the second edition of the 1:63,600 map to 1:50,000
 by the A.S.E. 1951





CANADA
DEPARTMENT OF NATIONAL DEFENCE
ARMY SURVEY ESTABLISHMENT

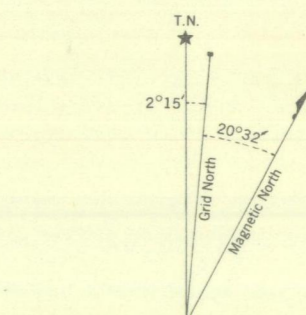
REFERENCE

- Roads:
 - hard surface, heavy duty 3 or more lanes Part completed
 - hard surface, heavy duty 2 lanes 12
 - hard surface, medium duty 3 or more lanes 2 lanes
 - loose surface, graded and drained 3 or more lanes Not less than 14 ft. wide
 - Other Roads Floor condition
 - Private Road
- Trail
- Railway, double track Station
- single track Stop Siding
- abandoned
- narrow gauge or electric
- Bridge, underpass or overpass
- Boundaries, International
- Provincial
- County
- Reservation, Indian
- Military Nat or Prov. Parks, etc.
- Electric Power Line on Steel Towers on Wood Poles
- Telephone, trunk route
- Triangulation Station
- Boundary or Survey Monument
- Bench Mark 4.8 M 357.1
- Spot Height, (in feet) .389
- House, Barn
- Buildings
- Mill or factory, small
- School
- Church
- with conspicuous Tower or Spire
- Post Office
- Telephone Exchange
- Mine or Open Cut
- Cemetery or Churchyard
- Quarry
- Sand or Gravel Pit
- Cliff
- Cutting
- Embankment, Dump, etc.
- Lighthouse
- Wharf or Pier
- Foreshore Flats
- Swamp or Marsh
- Lake or Slough, non permanent
- Glacier or Snowfield
- Stream, intermittent
- Contours, elevation
- depression
- Wooded Areas, heavy
- light
- Camera Station

INDEX TO ADJOINING SHEETS

| | |
|---------|-----------------|
| 115°00' | 114°00' |
| 82 0/7 | 82 0/8 82 0/5 |
| 82 0/2 | 82 0/4 |
| 82 1/15 | 82 1/16 82 1/13 |

See "Index to Maps Available" for sheets published.



Use diagram only to obtain approximate values.
APPROXIMATE MEAN DECLINATION FOR CENTRE OF SHEET
Annual magnetic change 4.5 westerly

TO GIVE GRID REFERENCE ON THIS SHEET

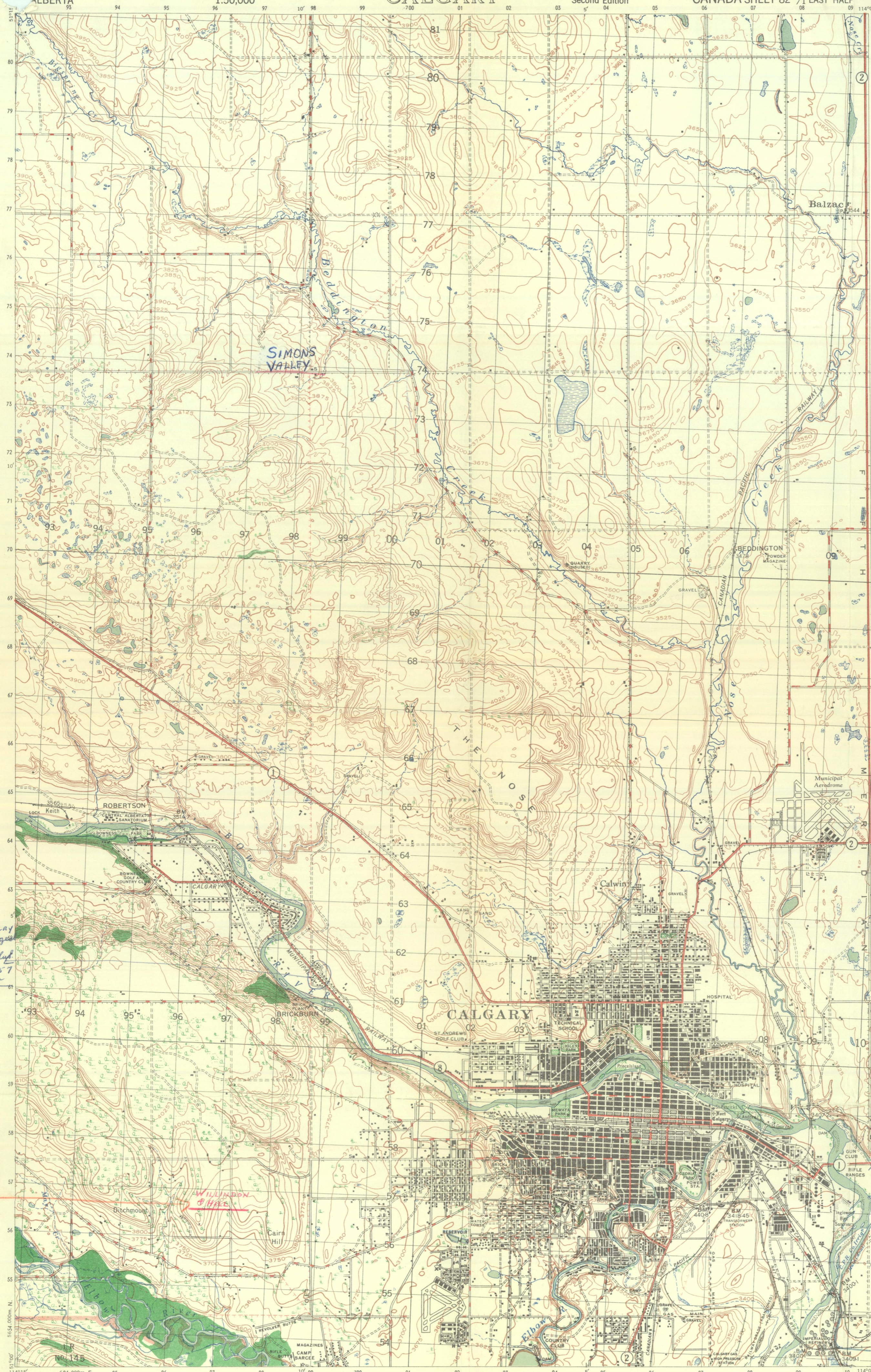
FIGURES. IGNORE THE SMALLER FIGURES PRINTED AROUND THE MARGIN OF THE MAP. THESE ARE FOR FINDING THE FULL CO-ORDINATES. USE ONLY THE LARGER FIGURES PRINTED IN THE MARGIN OR ON THE FACE OF THE MAP. Viz: 7 00

| POINT | SCHOOL |
|---|---------------------------------|
| 99 | 57 |
| 997 | 7 |
| STANDARD MILITARY GRID REFERENCE | 997 577 (To nearest 100 Metres) |
| Nearest similar grid reference: 100,000 Metres (Approximately 63 Miles) | |

ONE THOUSAND METRE UNIVERSAL TRANSVERSE MERCATOR GRID ZONE 11


CALGARY
82 0/1 EAST HALF
SECOND EDITION

CONTOUR INTERVAL 25 FEET.
All Elevations in Feet above Mean Sea Level




Montgomery
P.O. changes
Calgary
P.C. Nos 7
Alto

Compiled drawn and printed at the office of the Surveyor General 1931
Revised for the second edition by the Army Survey Establishment
R.C.E. 1950 with Aerial photography by the RCAF 1948.
Converted from the second edition of the 1:63500 map to 1:50000
by the A.S.E. 1951.



NOTE: Copies of this map required for official purposes may be obtained from the Army Survey Est. AHQ, Ottawa



May 10, 1954

Memorandum to:

Lt. Col. C.H. Smith
Army Survey Establishment

Re: Calgary 82 O/1 Alberta

Enclosed is a copy of a letter from the Post Office Department advising that the name Silver Springs Post Office, adopted 3 December 1953 is not being opened and the matter is being left in abeyance.

We shall write you further when information has been received from the Post Office Department.

G.M. Munroe,
Secretary.

c.c. Mr. E.D. Baldock

Post Office Department
OPERATIONS BRANCH



Revenue P.O. Division

FILE NO - DOSSIER NO
REV. P.O. -
Silver Springs, Alberta
(Postmastership)
Ministère des Postes
DIVISION DE L'EXPLOITATION

Ottawa, 7th May 1954

G.M. Munroe, Esq.,
Secretary,
Canadian Board on Geographical Names,
Ottawa, Ont.


Dear Sir,

RE: Silver Springs, Alberta,
Your file - 1773

Reference is made to your letter dated the 28th October 1953, stating that the name "Silver Springs" was recommended for the Post Office by the Executive Committee of the Canadian Board on Geographical Names.

As the original applicant for the position has now moved away from the Silver Springs District and as no further request has been received for Post Office facilities in that area, this matter is being left in abeyance.

Yours truly,



R.H. MacNabb
R.H. MACNABB,
Director of Operations.

*Postal Guides
Amended*

1773
(A.S.E.)

CALGARY 82 0/1 ALBERTA

New Name

✓

Silver Springs (post office)

(Approximate location Latitude 51°06' Longitude 114°09')

*Adapted Dec 5/53
✓/35*

*carded
checked Dec 9/53
JCO*

(9) The Regional Supervisor shall take every precaution to prevent over-payment of allowance by immediately advising the District Training Board and the V.L.A. Treasury Officer of any changes in the Terms of the Engagement.

6. Short courses will normally be taken after the veteran is established. However, if a veteran has been issued an unconditional certification of qualification, and if it is impossible for him to obtain possession of the property immediately, he may be permitted to take a short course prior to establishment. In such cases training allowance shall be paid directly to the veteran.

Post-establishment Training

7. (1) Established veterans should be encouraged to take Agricultural Short Courses, and District Superintendents shall make arrangements with appropriate authorities to provide suitable courses as the need arises.

(2) If an established veteran wishes to obtain an allowance while taking a short course, he must make application on DVA Form W.D. 13 within one year after date of establishment. (Section 17 of V.R. Act).

(3) On receipt of Form W.D. 13, the Regional Supervisor shall forward the application together with his recommendations to the appropriate District Training Board and also send a copy to District Office for information. It is imperative that applications be registered with the Training Board before the expiration of time limit for application.

(4) The District Training Board shall advise the Regional Supervisor of its decision at the same time as the veteran is informed.

(5) Subsequent to approval, the veteran will be expected to attend the first available course suitable to his needs, and only in exceptional circumstances shall deferment be granted. If the veteran requests that his training be deferred, the Regional Supervisor shall investigate the reasons and submit his recommendation to the Training Board, a copy of which shall be sent to the District Office. If the recommended deferment is not approved by the Training Board, full particulars may be submitted to Head Office where the matter will be settled by discussion with the Director of Training.

(6) Training Allowances shall be paid directly to the veteran as is customary for other vocational training.

(7) Wives of veterans should be encouraged to take suitable short courses and, if veterans are still eligible, they may make application for training allowance.

(8) During the early years of establishment, veterans should be urged to take advantage of all suitable short courses, even though allowances are not available. District and Regional officials should constantly review the training needs and assist in arranging desirable courses.

Commercial Fishing

8. The principles and procedure outlined in this chapter apply with respect to veterans established as commercial fishermen. (Section 17 of V.R. Act).

Special Force

9. The principles and procedure outlined in this chapter apply with respect to veterans with Special Force service who can meet the requirements of section 6 of The Veterans Benefit Regulations, 1952.

October 28, 1953

Mr. R. H. MacNabb,
Director of Operations,
Post Office Department,
Ottawa, Ontario.

Att: Mr. A. McFarlane

Dear Sir:

In reply to your letter Rev. P. O. 6 Cal. W. - 17 dated 2 October, 1953, we may now advise that the Executive Committee of the Canadian Board on Geographical Names has recommended the following name for a new post office being established in the east 1/2 Section 36, Township 24, Range 2, W5M, Lot No. 3, Plan 2433 GN Calgary, Alberta.

Silver Springs Post Office.

Yours very truly,

L. B. Skinner,
Secretary.

MORDEN H. LONG, M.A., PRESIDENT
DUNCAN INNES, M.A.
J. H. H. HOWAY, M.Sc.
CARL W. LEISER



MRS. EDITH H. GOSTICK
SECRETARY

ALBERTA

GEOGRAPHIC BOARD OF ALBERTA

OFFICE OF THE SECRETARY
LEGISLATIVE BUILDING

EDMONTON

October 13th, 1953.

File: 1773

Mr. L. B. Skinner,
Secretary,
Canadian Board on Geographical Names,
OTTAWA, Ontario.

Dear Mr. Skinner,

The members of the Geographic Board of Alberta endorse the proposed name Silver Springs for a new Post Office being established northwest of Calgary.

I personally know the Silver Springs district well and think the name is the logical one to use.

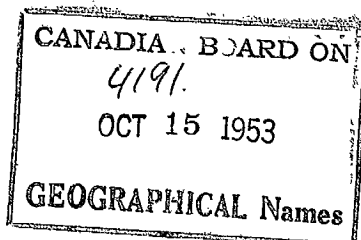
Yours very truly,

Edith H. Gostick
Secretary.

P.S.

There is a summer resort near Pigeon Lake, Alberta known as Silver Springs. There is no Post office here.

Edith H. Gostick



Quote No. Svy/9-2

DEPARTMENT OF NATIONAL DEFENCE

Army Survey Establishment, RCE

OTTAWA, Ontario.

14 October, 1953.

L.B. Skinner, Esq.,
Secretary,
Canadian Board on Geographical Names,
No.8 Building, Carling Ave.,
Ottawa, Ontario.

Re: New Post Office, Silver Springs,
Alta., Sheet 82 0/1

1. Reference your memo dated Oct.6/53.
2. I concur in Mr. Baldock's recommendations
dated Oct.9/53. ~~xxxxxxxxxxxxxxxxxxxxxxxxxxxxxxxx~~

~~xxxxxxxxxxxxxxxxxxxxxxxxxxxxxxxx~~



(C.F. Smith) Lt Col
Member, Executive Committee
Canadian Board on Geographical Names

CHS/5556/

| |
|--------------------|
| CANADIAN BOARD ON |
| 4191. |
| OCT 15 1953 |
| GEOGRAPHICAL Names |





CANADIAN BOARD ON GEOGRAPHICAL NAMES

OTTAWA, Oct. 9, 1953.

Memorandum:

Mr. Skinner,

Re: New Post Office, Silver Springs,
Alta., sheet 82 0/1

In reply to your memorandum of Oct.
6, it is recommended that the name "Silver Springs"
be adopted.

A handwritten signature in cursive script, appearing to read "E.D. Baldock".

E.D. Baldock,
Member, Executive Committee.



IN REPLY PLEASE
REFER TO FILE...1773..

CANADIAN BOARD ON GEOGRAPHICAL NAMES

OTTAWA, October 6, 1953

Memorandum to:

Executive Committee
Canadian Board on Geographical Names

Lt. Col. C. H. Smith
Mr. F. C. G. Smith
Mr. E. D. Baldock

Enclosed is a letter from the Post Office Department dated 2 October, 1953 submitting the name Silver Springs for a new post office being established northwest of Calgary.

This name is recommended subject to the concurrence of Mrs. Gostick.

L. B. Skinner
L. B. Skinner, *M.*
Secretary.

October 5, 1953

Mr. Edith H. Gostick,
Secretary,
Geographic Board of Alberta,
Legislative Bldg.,
Edmonton, Alberta.

Dear Mrs. Gostock;

Enclosed is a letter from the Post Office
Department dated 2 October, 1953 submitting the
name Silver Springs for a new post office being
established northwest of Calgary.

Your comments and recommendations on the
proposed name will be very much appreciated.

Yours very truly,

L. B. Skinner,
Secretary.

6 Cal. W. - 17

Post Office Department
OPERATIONS BRANCH



Ministère des Postes
DIVISION DE L'EXPLOITATION

1773-

Ottawa, 2nd October 1953

L. B. Skinner, Esq.,
Secretary,
Canadian Board on Geographical Names,
Ottawa, Ont.

Dear Mr. Skinner,

The Department is prepared to authorize the establishment of a new Post Office to be located north east $\frac{1}{4}$ Section 36, Township 24, Range 2, W5M, Lot No.3, Plan 2433 GE Calgary.)

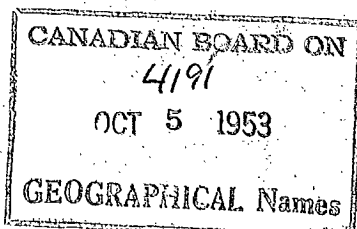
The name of the Post Office is Silver Springs which is the name of a local school.

The Board's approval of this name as soon as possible would be appreciated.

A sketch is attached.

Yours very truly,

R.H. MACNABB
Director of Operations.



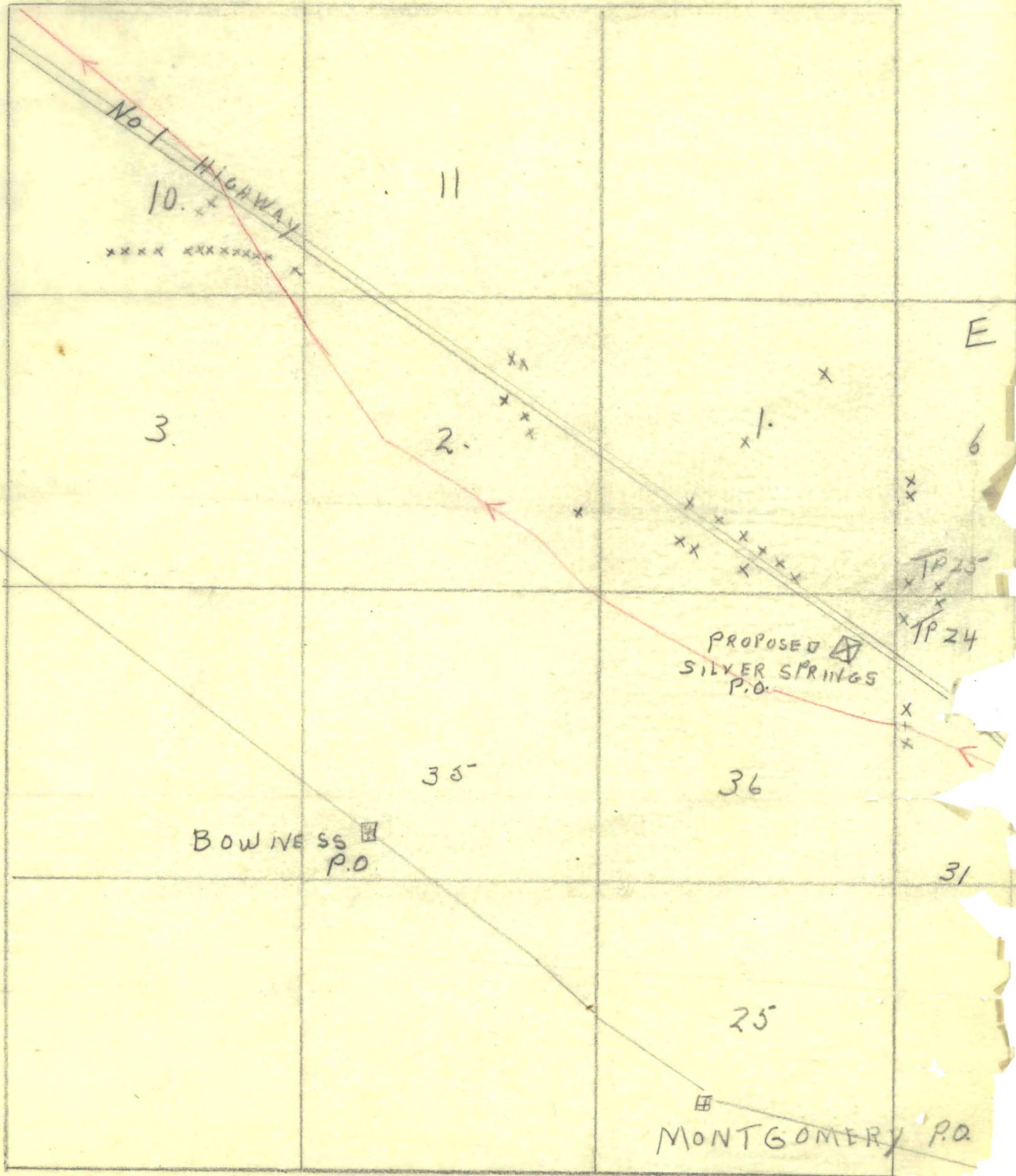
10-7-53

SILVER SPRINGS P.O.

PROPOSED NE. 1/4 36-24-2-W5

x - INDICATES PATRONS

← RR. 4 (RETURNS NORTH and EAST TO CALGARY)



RANGE 2 - W of 5



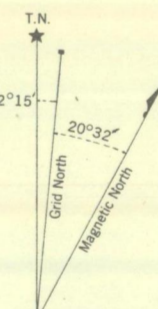
CANADA
DEPARTMENT OF NATIONAL DEFENCE
ARMY SURVEY ESTABLISHMENT

REFERENCE

- Roads:
 - hard surface, heavy duty 3 or more lanes Part completed
 - hard surface, heavy duty 2 lanes
 - hard surface, medium duty 3 or more lanes
 - loose surface, graded and drained 3 or more lanes
- Other Roads:
 - Private Road
 - Trail
 - Railway, double track
 - single track
 - abandoned
 - narrow gauge or electric
- Bridge, underpass or overpass
- Boundaries, International
 - Provincial
 - County
 - Reservation Indian
 - Military, Nat or Prov Parks, etc
- Electric Power Line
- Telephone, trunk route
- Triangulation Station
- Boundary or Survey Monument
- Bench Mark
- Spot Height, (in feet)
- House, Barn
- Buildings
- Mill or Factory, small
- School
- Church
- Post Office
- Telephone Exchange
- Mine or Open Cut
- Cemetery or Churchyard
- Quarry
- Sand or Gravel Pit
- Cliff
- Cutting
- Embankment, Dump, etc
- Lighthouse
- Wharf or Pier
- Foreshore Flats
- Swamp or Marsh
- Lake or Slough, non permanent
- Glacier or Snowfield
- Stream, intermittent
- Contours, elevation
- Wooded Areas, heavy
- Camera Station

INDEX TO ADJOINING SHEETS

| | | |
|---|---------|---------|
| 114°00' | 114°00' | 114°00' |
| 82 7/8 | 82 3/4 | 82 3/8 |
| 82 1/2 | 82 1/4 | 82 1/8 |
| 82 1/16 | 82 1/16 | 82 1/16 |
| See "Index to Maps Available" for sheets published. | | |



Use diagram only to obtain numerical values.
APPROXIMATE MEAN DECLINATION 1950
FOR CENTRE OF SHEET
Annual magnetic change 4.5 westerly

TO GIVE GRID REFERENCE ON THIS SHEET
FIGURES, IGNORE THE SMALLER FIGURES PRINTED AROUND THE MARGIN
OF THE MAP. THESE ARE FOR FINDING THE FULL COORDINATES.
USE ONLY THE LARGER FIGURES PRINTED IN THE MARGIN OR
ON THE FACE OF THE MAP. Viz: 700

| POINT | | SCHOOL | |
|-------|-------|--------|-------|
| East | North | East | North |
| 99 | 57 | 99 | 57 |
| 7 | 7 | 7 | 7 |
| 997 | 577 | 997 | 577 |

STANDARD MILITARY GRID REFERENCE 997577 (To nearest 100 Metres)
Nearest similar grid reference: 100,000 Metres (Approximately 63 Miles)

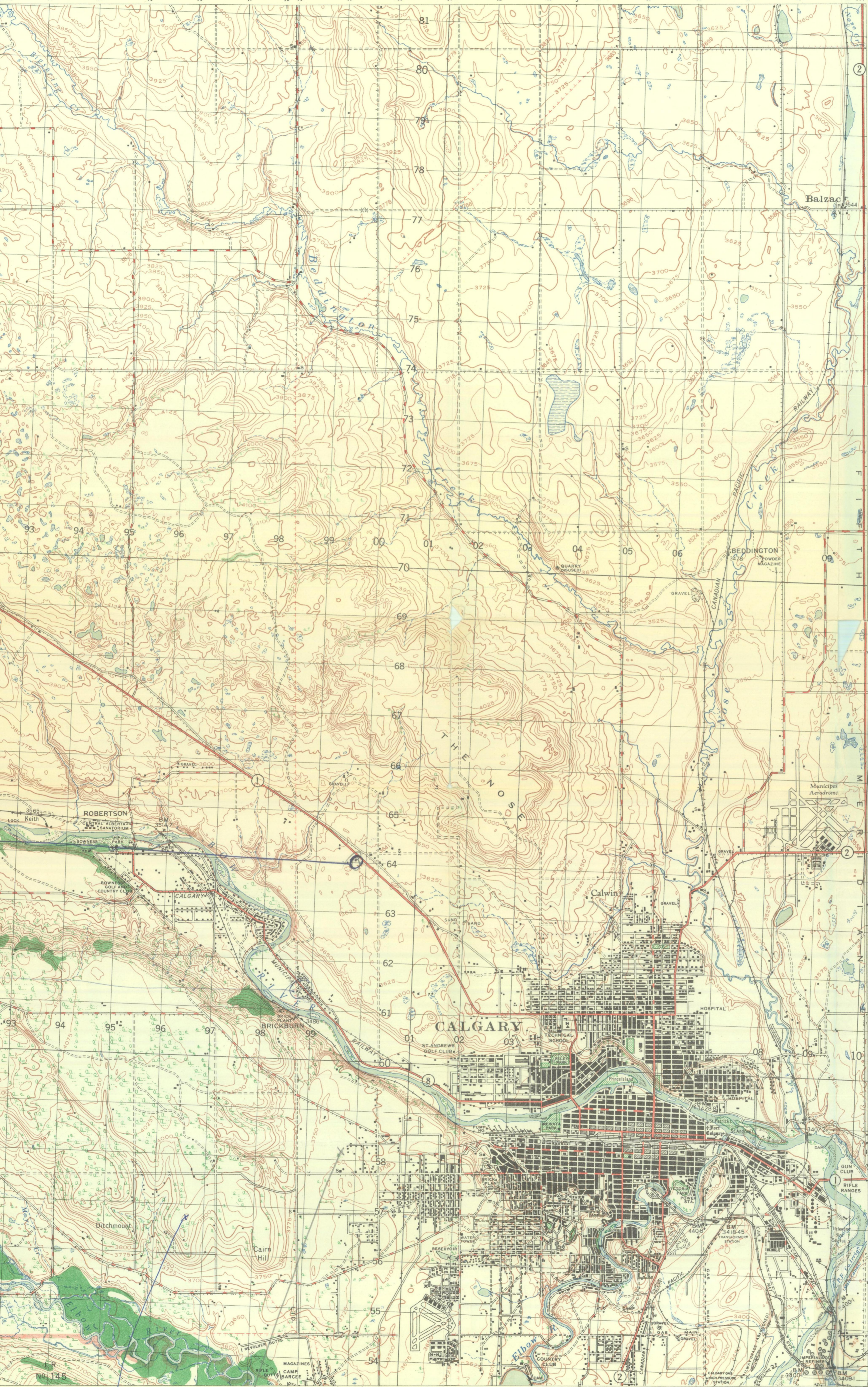
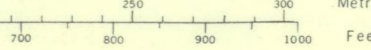
ONE THOUSAND METRE
UNIVERSAL TRANSVERSE MERCATOR GRID
ZONE 11

CALGARY
82 1/4 EAST HALF


SECOND EDITION

CONTOUR INTERVAL 25 FEET
All Elevations in Feet above Mean Sea Level

CONVERSION SCALE FOR ELEVATION



Compiled drawn and printed at the office of the Surveyor General 1931
Revised for the second edition by the Army Survey Establishment
R.C.E. 1950 with Aerial photography by the RCAF 1948.
Converted from the second edition of the 1:63360 map to 1:50000
by the A.S.E. 1951.



NOTE: Copies of this map required for official
purposes may be obtained from the Army
Survey Est. - AHQ, Ottawa

Silver Springs P.O.

Wentworth
C. No. 57
Alto.

WILLINDON
HILL

ROSSCARROCK P.O.
New ROSSCARROCK - CALGARY, P.O.

1773 CALGARY 82 O/1 ALBERTA
(A.S.E.)

New Name

Rosscarrock (post office)

(Approximate location Sec. 13, Twp. 24, Rge. 2, W.5.M.)

Accepted Sept 4/52
LBS

Carded
& checked 48

MORDEN H. LONG, M.A., PRESIDENT
DUNN, M.A.

J.H. Holloway, M.Sc.
Carl W. Lester



ALBERTA

MRS. EDITH H. GOSTICK
SECRETARY

GEOGRAPHIC BOARD OF ALBERTA

OFFICE OF THE SECRETARY
LEGISLATIVE BUILDING

EDMONTON,

August 26th, 1952.

Mr. L. B. Skinner,
Secretary,
Canadian Board on Geographical Names,
OTTAWA, Ontario.

File 1773.

Dear Mr. Skinner,

The members of the Geographic Board of Alberta are in favour of the name Rosscarrock for a new post office in the Electoral District of Calgary West, Alberta.

Thank you for letter (file 2175) regarding the location of Consellation Lake. We have no record of this name either and I have written to Mr. G. W. Millar, Exshaw, Alberta, to that effect.

Yours very truly,

A handwritten signature in cursive script, appearing to read 'Edith H. Gostick'.

Secretary.

CANADIAN BOARD ON

3390

AUG 28 1952

GEOGRAPHICAL Names

August 27, 1952.

Mr. R. H. MacNabb,
Director of Operations,
Post Office Department,
Ottawa, Ontario.

Attention: Mr. A. McFarlane

Dear Sir:

In reply to your letter Rev. P.O. 6 Cal.W-6, dated 14 August 1952, we may now advise that the Executive Committee of the Canadian Board on Geographical Names has recommended the following name for a post office being established in the Electoral District of Calgary West, Alberta.

Rosscarrock Post Office.

L. B. Skinner,
Secretary.



CANADIAN BOARD ON GEOGRAPHICAL NAMES

OTTAWA, Aug. 20, 1952.

Memorandum:

Mr. Skinner:

Re: Rosscarrock - New
Post Office Name.

In reply to your memorandum of Aug. 18th, file 1773, it is recommended that the name Rosscarrock be adopted to designate a new post office adjacent to Calgary in section 13, township 24, Range 2, W5M.

E. D. Baldock
E.D. Baldock,
Member, Executive Committee.

*Concur J. May for C. N. Smiths Lt. Col
D. Sney 22/8/52
Concur J. P. P.
for R. J. Baker
25/8/52*



IN REPLY PLEASE
REFER TO FILE...1773

CANADIAN BOARD ON GEOGRAPHICAL NAMES

OTTAWA, August 18, 1952.

Memorandum to: Executive Committee
 Canadian Board on Geographical Names

Lt. Col. C. H. Smith
Mr. R. J. Fraser
Mr. E. D. Baldock

Re: New Name Rosscarrock Post Office

Herewith Post Office Department letter dated 14th August 1952 Rev. P.O. 6 Cal. W-6, with regard to the above name for a post office being established in the Electoral District of Calgary West.

The name Rosscarrock Post Office is recommended, subject to the concurrence of Mrs. Edith H. Gostick.


L. B. Skinner,
Secretary.

August 18, 1952.

Mrs. Edith H. Gostick,
Secretary,
Geographic Board of Alberta,
Legislative Building,
Edmonton, Alberta.

Dear Mrs. Gostick:

Herewith Post Office Department letter dated
14th August, 1952 submitting the name Rosscarrock for a new
post office in the Electoral District of Calgary West, Alberta.

Your comments and recommendations on the
proposed name for the guidance of the Board will be very much
appreciated.

Yours very truly,

L. B. Skinner,
Secretary.

Rev. P.O. 6. Cal.W-6



Post Office Department
OPERATIONS BRANCH

OTTAWA, 14th August 1952

1773

L. B. Skinner, Esq.,
Secretary,
Canadian Board on Geographical Names,
Ottawa, Ont.

Dear Mr. Skinner,

The establishment of a Post Office has been authorized in the Electoral District of Calgary West.

The proposed Post Office is located south-east, Section 13, Township 24, Range 2, West of the fifth meridian, at a distance of two miles north west from Calgary Sub No. 13 and five miles west from Calgary main Post Office.

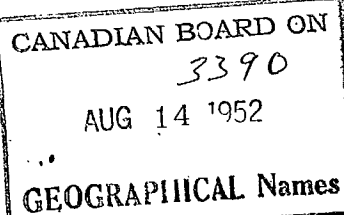
The name suggested for this Post Office is "Rosscarrock" which is the name of the former local dairy farm.

The Board's approval of this name as soon as possible would be appreciated.

A sketch is attached.

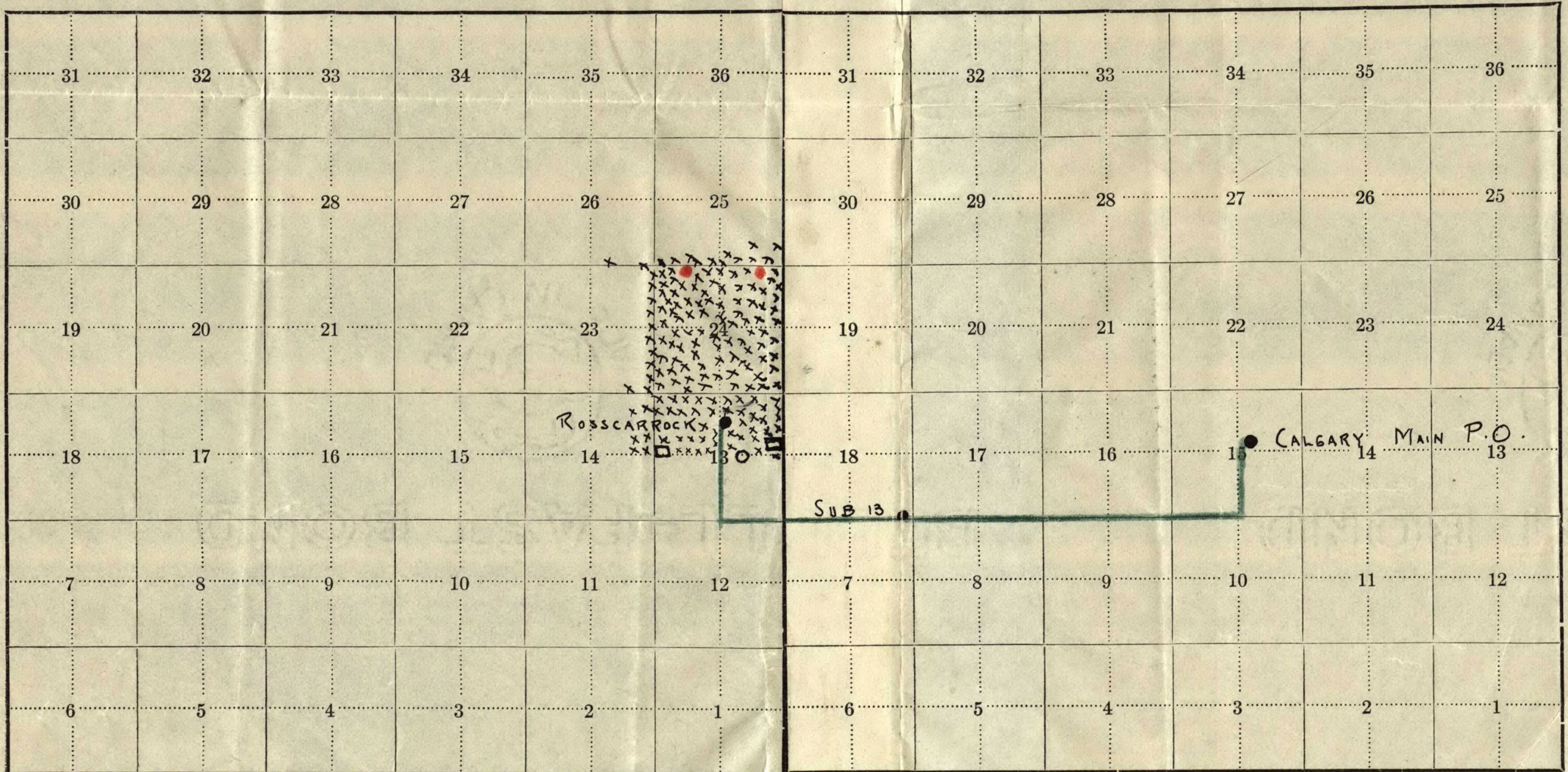
Yours truly,

R.H. MACNABB
Director of Operations.



SKETCH OF
TOWNSHIP No. 24 RANGE 2 WEST OF 5 MERIDIAN.

SKETCH OF
TOWNSHIP No. 24 RANGE 1 WEST OF 5 MERIDIAN.




NOTE.—As entries are being made daily this diagram cannot be considered entirely reliable.
Examine several quarter sections to prevent disappointment.

NOTE.—As entries are being made daily this diagram cannot be considered entirely reliable.
Examine several quarter sections to prevent disappointment.

ROSSCARROCK ALBERTA (proposed)

LEGEND

- SCHOOL
- STORES
- PROPOSED STAGE ROUTE
- CHURCH & PROPOSED CHURCH





Post Office Department
OPERATIONS BRANCH

OTTAWA, 24th November 1951

L. B. Skinner, Esq.,
Secretary, Canadian Board on
Geographical Names,
Ottawa, Ont.

1773

Dear Sir,

Effective the 24th December, the designation of
Calwin Post Office, Electoral District of Calgary East
will be changed to Calwin-Calgary, Alberta.

Yours truly,

R. H. MacNabb
R. H. MACNABB

Director of Operations

*Card changed
sm*

*Postal
files
at
11/26
4122-27-51*

CANADIAN BOARD ON
2950
NOV 27 1951
GEOGRAPHICAL NAMES

Rev. P.O. Calvin,
Alberta.

24th November 1951

L. B. Skinner, Esq.,
Secretary, Canadian Board on
Geographical Names,
Ottawa, Ont.

Dear Sir,

Effective the 24th December, the designation of
Calwin Post Office, Electoral District of Calgary East
will be changed to Calwin-Calgary, Alberta.

Yours truly,

R.H.MACNABB
Director of Operations

June 8, 1950

Memorandum to:

Lt. Col. C. H. Smith
Deputy Director of Military Survey

Att: Mr. J. C. Hay

Re: Calgary Northwest 82 0/1 Alberta

Receipt of your letter dated 6 June 1950, your file Svy/9-2, regarding the above map sheet, is hereby acknowledged.

We have checked our records and with the exception of the following additional name, all the names on the sheet agree with the information on file.

Calwin - Post Office in the NE $\frac{1}{4}$, Sec. 33; Twp. 24: Rge 1; W5M. This name was adopted on 3 June 1947.

L. B. Skinner,
Secretary.



DEPARTMENT OF NATIONAL DEFENCE
ARMY HEADQUARTERS

ARMY SURVEY ESTABLISHMENT R.C.E.

OTTAWA, CANADA.

6 JUN 50.

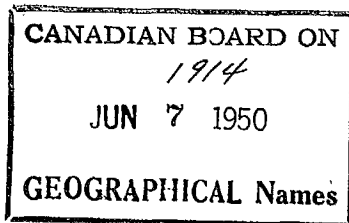
Mr. L.B. Skinner,
Secretary,
Canadian Board on Geographical Names,
#8 Temporary Building, Carling Avenue,
OTTAWA, Ontario.

Re: Calgary Northwest 82-0-1, Alta.

1. The above map sheet, a copy of which is enclosed, is being revised by this office.
2. The Provincial Representative, a copy of whose correspondence is enclosed, reports no further information regarding names.
3. We have examined the names and have no additions or corrections to make.

C.H. Smith
(C.H. Smith) Lt Col
Deputy Director of Military Survey

JCH/4574/wjh
ENCIS:



C O P Y

ALBERTA

GEOGRAPHIC BOARD OF ALBERTA

EDMONTON,
April 6, 1950.

Svy/9-2

Lt. Col. C.H. Smith,
Deputy Director of Military Survey,
Department of National Defence,
Army Headquarters,
OTTAWA, Canada.

Dear Sir:

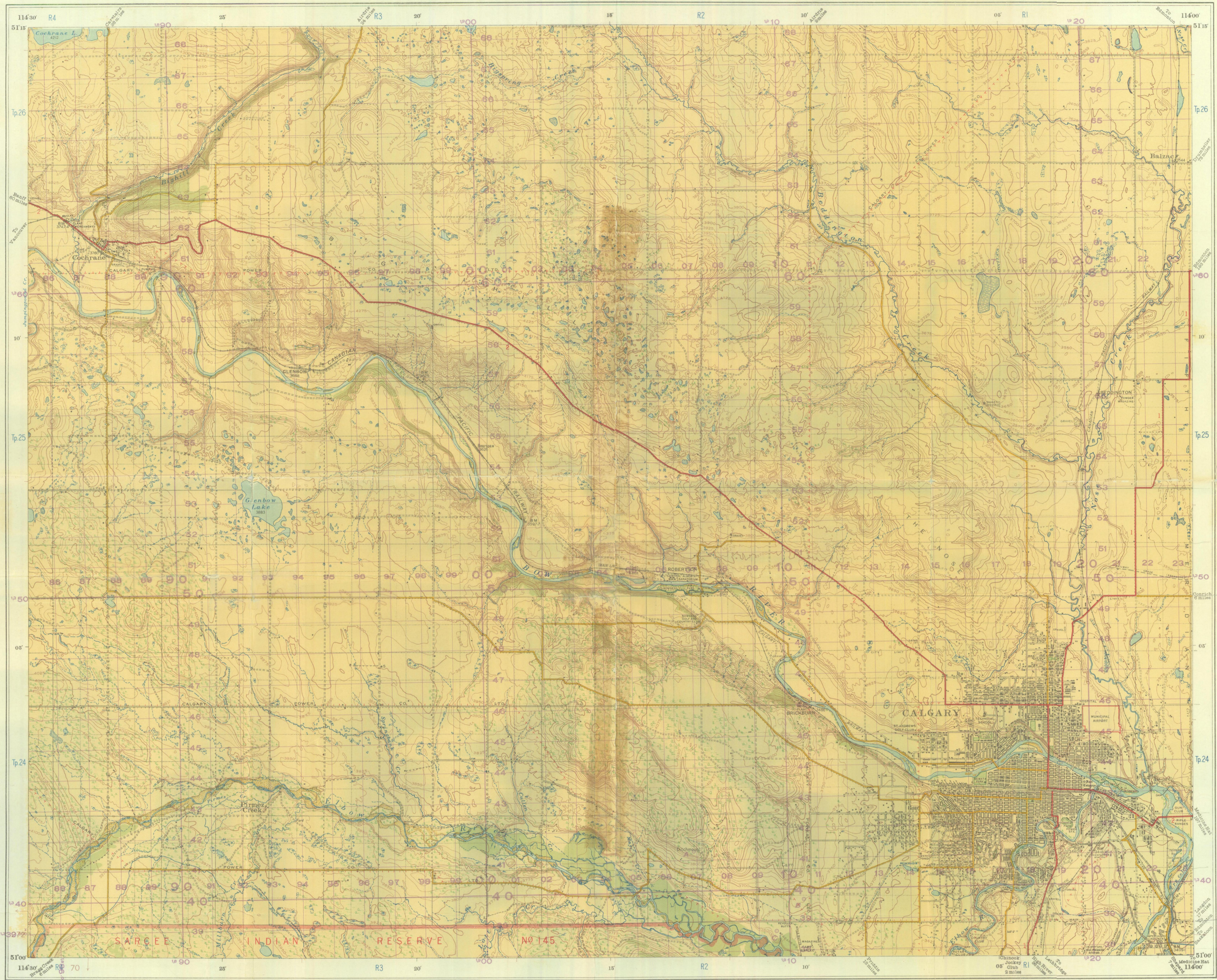
Enclosed are the copies of the
Calgary North West and South West one inch
maps you sent me for checking.

The names on these maps are all
well established and we have no additions
or alterations to suggest.

The maps need revising with respect
to location of such things as highways, airfields
and other physical features but I presume these
will be checked through your department in Ottawa.

Yours truly,

sgd. E.H. Gostick
Secretary.



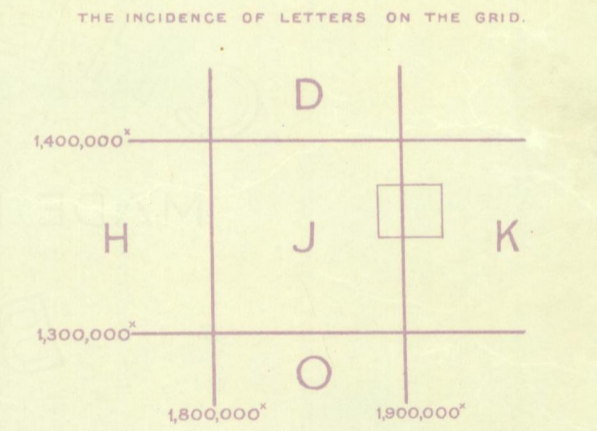
MODIFIED BRITISH GRID SYSTEM
 WESTERN CANADA
 ZONE 3

TO GIVE A GRID REFERENCE ON THIS SHEET
 Pay attention to the **single** coordinate figures at the corners
 and to **margins**—They are for finding full coordinates on **1890**
 PAY ATTENTION TO LARGER MARGINAL FIGURES AND TO
 THOSE PRINTED ON THE FACE OF THE MAP—viz. **1890**

POINT **BRICKBURN STA.**

| | | | |
|-----------|--------|-------|-----|
| EAST | 109 | NORTH | 459 |
| REFERENCE | 109459 | | |

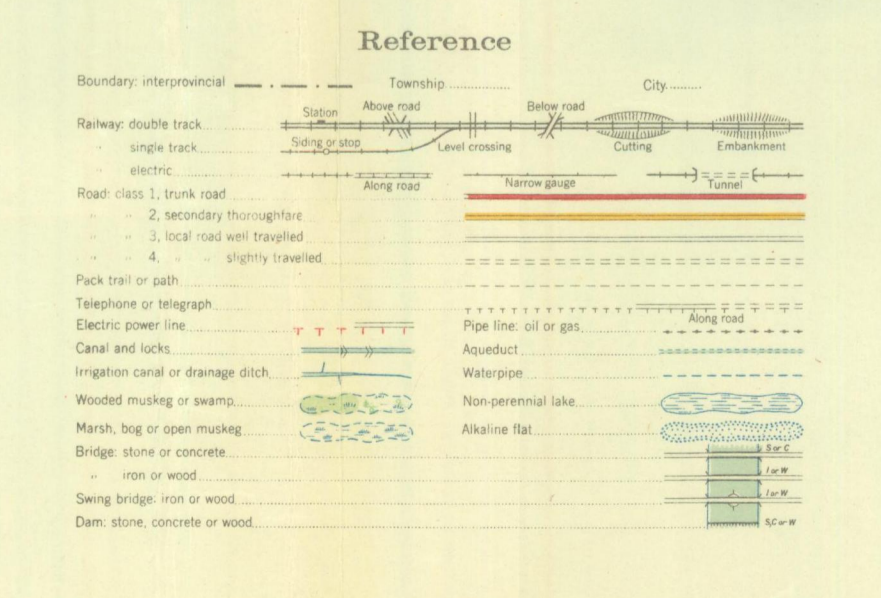
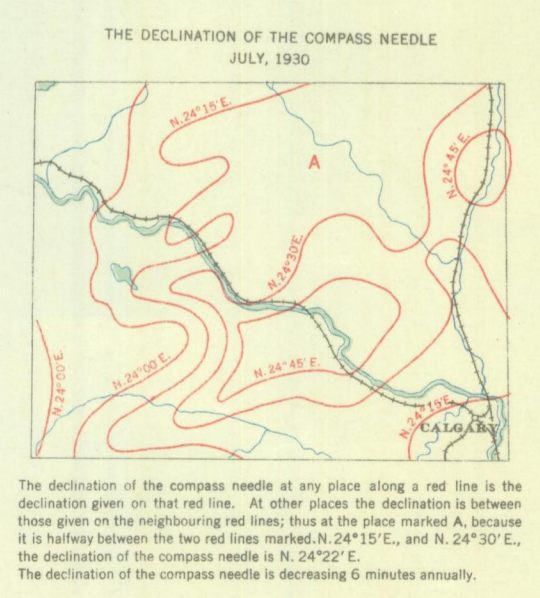
Scale: 1 inch = 1 mile
 Nearest similar reference distant 57 miles



REFERENCE POINTS

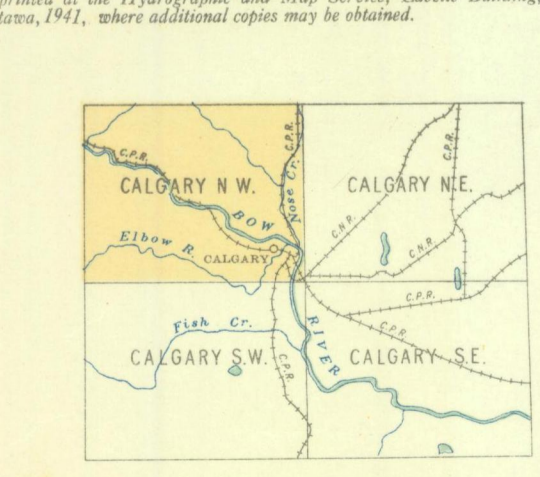
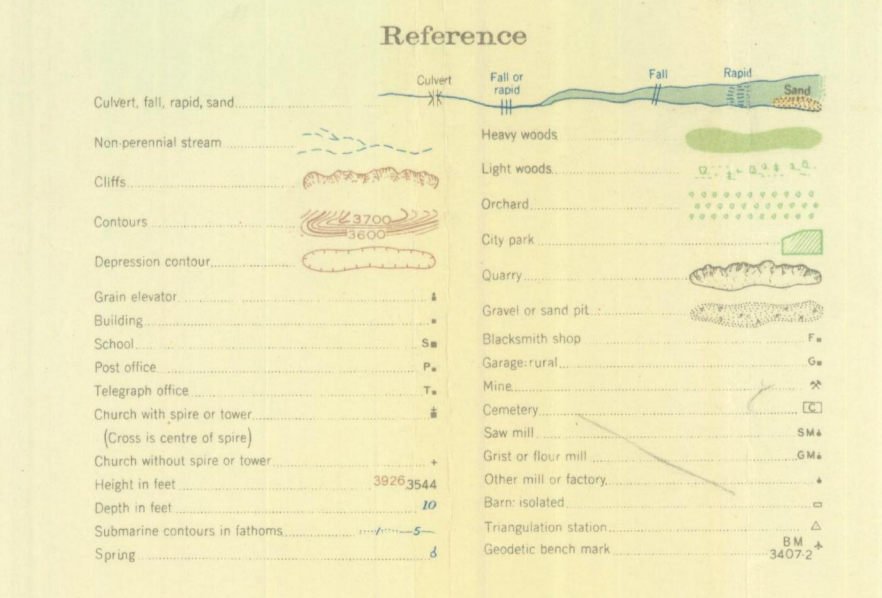
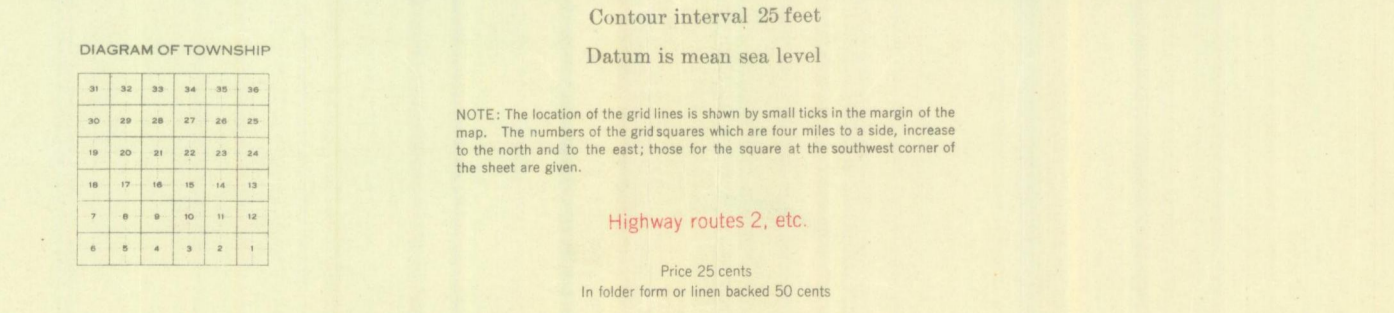
| R. P. | COORDINATES IN YARDS | |
|-------|----------------------|-----------|
| | E | N |
| ⊙ A | 1,906,899 | 1,341,304 |
| ⊙ B | 1,910,494 | 1,339,702 |
| ⊙ C | 1,909,566 | 1,338,646 |
| ⊙ D | 1,905,321 | 1,337,663 |
| ⊙ E | 1,902,733 | 1,336,854 |
| ⊙ F | 1,909,598 | 1,335,747 |
| ⊙ G | 1,906,861 | 1,335,093 |
| ⊙ H | 1,902,253 | 1,334,418 |

Magnetic North is 24°56' East of
 Grid North at centre of sheet.



CALGARY NORTHWEST ALBERTA

Scale 1 mile to 1 inch or 1:63,860
 Miles 1 0 1 2 3 4 5
 Yards 2000 1000 0 1000 2000 3000 4000 5000 6000 7000 8000 9000



Compiled, drawn and printed at the office of the Surveyor General, 1931,
 Reprinted at the Hydrographic and Map Service, Labelle Building,
 Ottawa, 1941, where additional copies may be obtained.

GEOGRAPHIC BOARD OF CANADA

GEOGRAPHIC NAMES in

1773 Calgary Northwest and ~~Calgary Southwest~~, 82 0/1 & ~~J/16~~, Alta. 100

NEW NAME

✓ Calvin - Post Office *Calvin, A.C.*

adopted June 3/47
R. Palmer
Secy

RULES

To be observed in submitting names to the Geographic Board.

Names submitted to the Geographic Board should be accompanied by a map showing the position of the features for which the names are proposed.

If the features already bear names which appear on any published map, a reference to this map suffices. Names received by the Board for consideration are referred to the member of the Board representing the Province concerned, after which they go to the Executive Committee of the Board. It is desirable, therefore, that lists and maps should be submitted in duplicate, where this can be done conveniently.

The memorandum submitted should state whether the suggested names are new, or have been published, and whether the features they apply to are unnamed, or possess names. If a suggested name is new, full particulars respecting the origin must be given. If a suggested name has already been published, the date of publication as well as the circumstances of the origin, if known, should be given.

If a proposed name is intended to replace a published or existing one, this name should be given, with the place and date of publication, if known, as well as the arguments for the proposed change.

Blank forms for lists of names are furnished by the Secretary on application.

The rules adopted by the Board for dealing with names are as follows:—

1. **Local use to have preference.**—Unless good and sufficient reasons to the contrary exist, that name which is in common local use shall be given preference over alternative names.
2. **Priority to be recognized.**—When the priority of a name has been established by publication, particularly when such publication has occurred in any standard or authoritative work or works, that name should, if possible, be retained.
3. **Names corrupted or changed.**—A name which has been corrupted or changed should, if not too firmly established by usage be restored to its original form.
4. **Various spellings. When to be accepted.**—In cases where what was originally the same word appears with various spellings, sanctioned by local usage or otherwise, the various spellings when applied to different features should be regarded as in effect different names and as a rule it is inadvisable to attempt to produce uniformity.
5. **Choice between two or more names.**—Where a choice is offered between two or more names for the same place or feature, all sanctioned by local usage, that which is most appropriate and euphonious should be adopted.
6. **English possessive form.**—In English nomenclature, the possessive form should be avoided whenever it can be done without destroying the euphony of the name or changing its descriptive application. Where the possessive form is retained, the apostrophe should be dropped.
7. **Names consisting of several words.**—Names consisting of more than one word may be connected by hyphens or combined in one word, as may be advisable.
8. **City, town or village as part of names.**—The use of the words "city," "town," or "village," as part of the name of a city, town or village, is to be avoided.
9. **Canyon, Cañon or Gorge.**—"Canyon" may be used instead of "cañon," but the form "cañon" without the tilde sign must not be used. The word "gorge," which has the advantage of being both English and French, may often be substituted.
10. **Creek and Brook.**—The term "brook" is considered preferable to "creek" for very small streams.
11. **Branches of rivers.**—The practice of naming branches of rivers "South branch," "North branch," "East fork," etc., is objectionable. Each branch should be given an individual name, and when practicable, the name of the main stream should be continued to the most distant source.
12. **Duplication of names.**—Duplication of names, especially within one province, is objectionable. This excludes such common descriptive names as Bear, Deer, Duck, Eagle, Fish, Maple, Moose, Pigeon, Pine, Sturgeon, Trout, Turtle, Wolf, Wood, Black, Clear, Green, Red, White, Mud, etc. Duplication also renders undesirable a number of descriptive names which are less common, such as many of the names applied to mountain peaks.
13. **Alternative names.**—The use of alternative names should be discontinued where possible or not inconvenient.
14. **Initial letters. When not to be capitals.**—Except on maps, the initial letters of generic or descriptive parts of geographical names, should not be capitals.
15. **French names in Canada.**—French names in Canada are to be spelled, accented, hyphenated, etc., according to the rules of the French language. In English text and map printing, however, hyphenation although recommended for French composite names, shall not be considered obligatory.
16. **English and French forms of a name.**—In cases where English and French forms of a single name have been published and have the sanction of long usage, no attempt shall be made to abolish either form, but both may be recognized and published in the Board's list of decisions, and it shall be deemed correct to use the English form in official documents in the English language and the French form in official documents in the French language. In all other cases, any duplication of form shall be discouraged and preference shall be given to the form which has priority of origin whether this be English or French.
17. **Descriptive terms—when to be translated.**—A generic descriptive term, such as cape, bay, river, etc., added to a name, may be translated into French for use in French publications. Likewise, the corresponding French term may be translated into English for use in English publications, but when such term is part of the name as in "Murray Bay," and "Deux-Rivières," it shall not be translated.
18. **Objectionable combination of words.**—As a general rule, the combination of words in different languages is objectionable.
19. **Names in foreign countries.**—Geographic names in a foreign country should be rendered in the form adopted by that country, except where there are English or French equivalents already fixed by usage, in which case the English equivalents are to be used in English publications, and the French equivalents in French publications.
20. **Hyphens in Indian names.**—Hyphens between syllables of Indian names are to be avoided.
21. **Names of native origin.**—In a name of native origin the true sound of the word, as pronounced in the native tongue shall be taken as the basis of the spelling.
22. **Rules of the Royal Geographical Society.**—For spelling names of native origin, the rules of the Royal Geographical Society, which are substantially in accord with official practice in France, shall be adhered to. Their broad features are as follows:—
 (a) The vowels are pronounced as in Italian, and the consonants as in English.
 (b) Every letter is pronounced, and no redundant letters are introduced. When two vowels come together, each one is sounded, though the result, when spoken quickly, is sometimes scarcely to be distinguished from a single sound, as in ai, au, ei.
 The following amplification of the foregoing rules is given by the Royal Geographical Society to explain their application.

| Letters. | Pronunciation and Remarks. | Examples. |
|----------|---|---|
| a | <i>ah</i> , as in <i>father</i> | Java, Banana, Somali, Bari. |
| e | <i>eh</i> , as in <i>faté</i> | Tel el Kebir, Oieleh, Yezo, Medina, Levuka, Peru. |
| i | English <i>e</i> ; <i>i</i> as in <i>ravine</i> ; the sound of <i>ee</i> in <i>beet</i> Thus, not <i>Feejee</i> , but <i>ee</i> as in <i>mote</i> | Fiji, Hindi, Tokyo. |
| o | long <i>u</i> as in <i>flute</i> ; the sound of <i>oo</i> in <i>boat</i> . <i>oo</i> or <i>ou</i> should never be employed for this sound. | Zulu, Sumatra. |
| u | Thus, not <i>Zooloo</i> , but <i>oo</i> as in <i>flute</i> | Yarra, Tanna, Mecca, Jidda. |
| ai | <i>All vowels are shortened in sound by doubling the following consonant</i> Doubling a vowel is only necessary when there is a distinct repetition of the single sound. | Nuulua, Oosima. |
| au | as in <i>aisle</i> , or English <i>i</i> as in <i>ice</i> | Shanghai. |
| ao | <i>ow</i> as in <i>how</i> Thus, not <i>Foochow</i> , but <i>oo</i> as in <i>flute</i> | Fuchau. |
| av | is slightly different from above..... | Macao. |
| ei | when followed by a consonant or at the end of a word, as in <i>law</i> is the sound of the two Italian vowels, but is frequently slurred over, when it is scarcely to be distinguished from <i>ei</i> in the English <i>eight</i> or <i>ey</i> in the English <i>they</i> | Cawnpore. |
| b | English <i>b</i> | Beirut, Beilul. |
| c | is always soft, but is so nearly the sound of <i>s</i> that it should be seldom used. If <i>Celbes</i> were not already recognized it would be written <i>Selebes</i> . | Celebes. |
| ch | is always soft as in <i>church</i> | Chingchin. |
| d | English <i>d</i> | |
| f | English <i>f</i> . <i>ph</i> should not be used for the sound of <i>f</i> Thus, not <i>Haiphong</i> , but <i>ph</i> as in <i>aisle</i> , or English <i>i</i> as in <i>ice</i> | Haifong, Nafa. |
| g | is always hard. (Soft <i>g</i> is given by <i>j</i>)..... | Galapagos. |
| h | is always pronounced when inserted. | |
| hw | as in <i>what</i> ; better rendered by <i>hw</i> than by <i>wh</i> , or <i>h</i> followed by a vowel, thus <i>Hwang ho</i> , not <i>Whang ho</i> , or <i>Hoang ho</i> | Hwang ho, Ngan hwei. |
| j | English <i>j</i> . <i>Dj</i> should never be put for this sound..... | Japan, Jinchuen. |
| k | English <i>k</i> . It should always be put for the hard <i>c</i> Thus, not <i>Corea</i> , but <i>kh</i> . | Korea. |
| kh | The Oriental guttural..... | Khan. |
| gh | is another guttural, as in the Turkish..... | Dagh, Ghazi. |
| l | As in English..... | |
| in | As in English..... | |
| n | As in English..... | |
| ng | has two separate sounds, the one hard as in the English word <i>finger</i> , the other as in <i>singer</i> . As these two sounds are rarely employed in the same locality, no attempt is made to distinguish between them. | |
| p | As in English..... | |
| ph | As in <i>loophole</i> | Chemulpho, Molpho. |
| th | stands both for its sound in <i>thing</i> , and as in <i>this</i> . The former is most common..... | Bothlehem. |
| q | should never be employed; <i>qu</i> (in <i>quiter</i>) is given as <i>kw</i> | Kwaungtung. |
| r | When <i>qu</i> has the sound of <i>k</i> as in <i>quoit</i> , it should be given by <i>k</i> . | |
| s | As in English..... | |
| sh | As in English..... | |
| t | As in English..... | |
| v | As in English..... | |
| w | As in English..... | Sawakin. |
| x | As in English..... | |
| y | is always a consonant, as in <i>yard</i> , and therefore should never be used as a terminal, <i>i</i> or <i>e</i> being substituted as the sound may require..... | Kikuyu. |
| z | English <i>z</i> | Mikindani. |
| zh | The French <i>j</i> , or as <i>s</i> in <i>treasure</i> | Kwale. |
| | | Zulu. |
| | | Mfazdaha. |

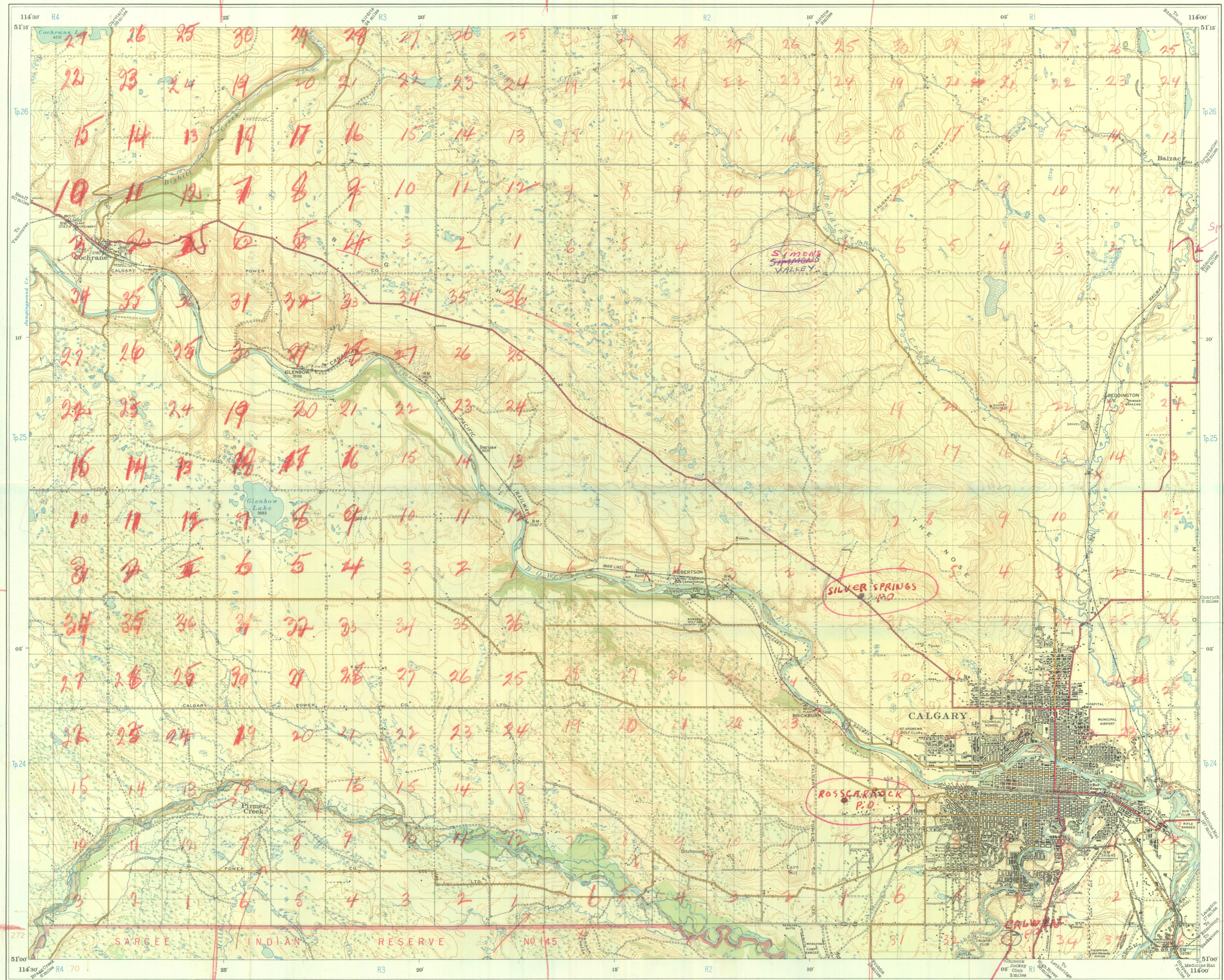
CALGARY-NORTHWEST, ALBERTA.

| PLACE NAME. | FEATURE | SECTION | TOWNSHIP | RANGE | MERIDIAN |
|-----------------|------------------------------|---|----------|-------|---------------------------|
| COCHRANE LAKE. | | 27 | 26 | 4 | WEST of 5 th . |
| BIGHILL CREEK | | 34 | 26-25 | 4 | " " " |
| COCHRANE | POST OFFICE | 2-3 | 26 | 4 | " " " |
| GLENBOW | Ry STATION | 29 | 25 | 3 | " " " |
| GLENBOW LAKE | | 7-8-17-18 | 25 | 3 | " " " |
| PIRMEZ CREEK | POST OFFICE. | 18 | 24 | 3 | " " " |
| BOW RIVER. | | — 82 ^o 16' — 82 ^o 16' — | | | |
| BIGSPRING CREEK | | 21 | 26 | 2 | " " " |
| BEDDINGTON | " | 14 | 25 | 1 | " " " |
| NOSE | " | 13 | 24 | 1 | " " " |
| THE NOSE | HILL | 5-8 | 25 | 1 | " " " |
| CALGARY | CITY | — | 24 | 1 | " " " |
| BALZAC | POST OFFICE | 13 | 26 | 1 | " " " |
| BEDDINGTON | Ry STATION | 23 | 25 | 1 | " " " |
| BRICKBORN | " | 23-24 | 24 | 2 | " " " |
| ROBERTSON | " | 4 | 25 | 2 | " " " |
| DITCHMOUNT | SETTLEMENT | 9-10 | 24 | 2 | " " " |
| CAIRN | HILL | 2-11 | 24 | 2 | " " " |
| SHANNON | COULEE ON SARGEE Ind Reserve | | | 2 | " " " |
| CAMP SARGEE | Military Camp. | 1-2 | 23 | 2 | " " " |
| ELBOW | RIVER | 14 | 24 | 1 | " " " |
| SPRINGBANK | CREEK. | 11 | 24 | 3 | " " " |
| CULLEN | " | 7 | 24 | 2 | " " " |
| MAY | " | 4 | 24 | 2 | " " " |
| LOTT | " SARGEE Ind Res. | — | — | 2 | " " " |
| BEARSPAW. | Ry STATION | 14 | 25 | 3 | " " " |
| PRINCE | ISLAND (in Bow R.) | 21 | 24 | 1 | " " " |
| ST PATRICK | " (" ") | 14 | 24 | 1 | " " " |
| ST ANDREW | " (" ") | 14 | 24 | 1 | " " " |
| ST GEORGE | " (" ") | 14 | 24 | 1 | " " " |
| MILLBURN | CREEK | 17 | 24 | 3 | " " " |
| KEITH | Ry STOP | 5 | 25 | 2 | " " " |
| PIRMEZ | CREEK | 17 | 24 | 3 | " " " |
| BIG | HILL | | 25-26 | 3 | " " " |
| CALWIN | POST OFFICE | 33 | 23 | 1 | " " " |

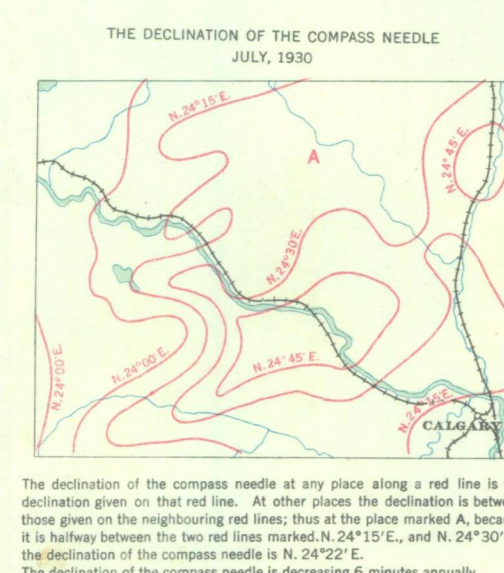
accepted June 3/47

Cards typed
 A.S.B.

Correction Copy
R1



Spurline to
Petrogas (sta)
(cont. from p. 2793)



Reference

| | | | |
|------------------------------------|-------|-----------------------|-----|
| Boundary: international | --- | City | --- |
| Railway: double track | == | Light | --- |
| single track | - - - | Orchard | --- |
| electric | --- | City park | --- |
| Road: class 1, trunk road | == | Quarry | --- |
| 2, secondary thoroughfare | - - - | Gravel or sand pit | --- |
| 3, near road well travelled | - - - | Blacksmith shop | --- |
| 4, slightly travelled | - - - | Garage | --- |
| Pack trail or path | --- | Mine | --- |
| Telephone or telegraph | --- | Cemetery | --- |
| Electric power line | --- | Saw mill | --- |
| Canal and locks | --- | Coal or fuel mill | --- |
| Irrigation canal or drainage ditch | --- | Other mill or factory | --- |
| Wooded meadow or swamp | --- | Barn | --- |
| Marsh, bog or open muskeg | --- | Tramway station | --- |
| Bridge: stone or concrete | --- | Geologic bench mark | --- |
| iron or wood | --- | | |
| Sand bridge: iron or wood | --- | | |
| Dam: stone, concrete or wood | --- | | |

CALGARY NORTHWEST

ALBERTA

Scale 1 mile to 1 inch or 1:63,860

Miles 1 2 3 4 5
Yards 2000 1000 0 1000 2000 3000 4000 5000 6000 7000 8000 9000

Contour interval 25 feet
Datum is mean sea level

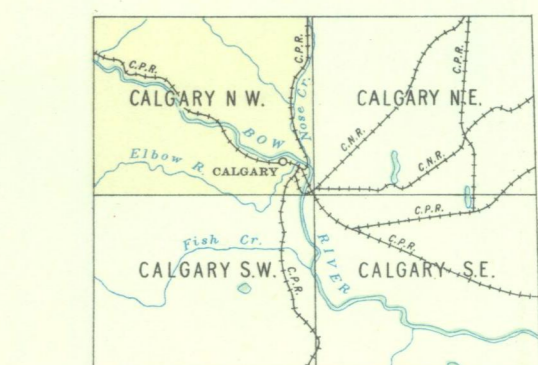
NOTE: The location of the grid lines is shown by small ticks in the margin of the map. The numbers of the grid squares which are four miles to a side, increase to the north and to the east; those for the square at the southwest corner of the sheet are given.

Highway routes 2, etc.

Price 25 cents
In folder form or linen backed 50 cents

Reference

| | | | |
|-------------------------------|-----|-----------------------|-----|
| Culvert, full, rapid, sand | --- | Coal | --- |
| Non-perennial stream | --- | Full or over | --- |
| Cliffs | --- | Light | --- |
| Contours | --- | Orchard | --- |
| Depression contour | --- | City park | --- |
| Grain elevator | --- | Quarry | --- |
| Building | --- | Gravel or sand pit | --- |
| School | --- | Blacksmith shop | --- |
| Post office | --- | Garage | --- |
| Telegraph office | --- | Mine | --- |
| Church with spire or tower | --- | Cemetery | --- |
| (Cross is centre of spire) | --- | Saw mill | --- |
| Church without spire or tower | --- | Coal or fuel mill | --- |
| Height in feet | --- | Other mill or factory | --- |
| Death in feet | --- | Barn | --- |
| Submarine contours in fathoms | --- | Tramway station | --- |
| Spring | --- | Geologic bench mark | --- |



Compiled, drawn, and printed at the office of the Surveyor General, Ottawa, March, 1931, from surveys by the Topographical Survey of Canada; from information supplied by the Department of National Defence, and from aerial photographs by the Royal Canadian Air Force.

St. John's

St. John's

GEOGRAPHIC BOARD
OF CANADA
FEB 29 1937

St. John's

GEOGRAPHIC BOARD
OF CANADA
FEB 29 1937

Copyright, 1937, by the
Geographic Board of Canada

82 T
14
82 J 110

18 July, 1927

Sir;-

Cochrane, Alberta, was named after Senator M.H.Cochrane or T.B.H.Cochrane, son of Admiral Sir Thos. Cochrane. Both had ranches near in 1884. I have wondered if Senator M.H.Cochrane was a shareholder in the Canadian Pacific railway in 1884. If so, I should be inclined to say the station was named after him. Kindly let me know.

Your obedient servant,

R. DOUGLAS
Secretary.

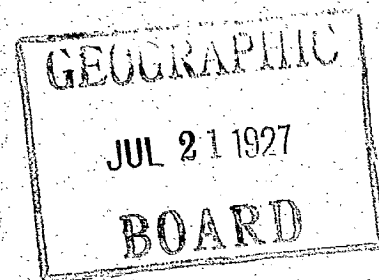
Secretary,
Canadian Pacific Railway,
Montreal.

CANADIAN PACIFIC RAILWAY COMPANY

OFFICE OF THE SECRETARY

C.A./234425

MONTREAL, 20th July, 1927.



Dear Sir,

In reply to yours of the 18th instant I beg to say that I can find no record of the Hon. M. H. Cochrane having been a Shareholder in this Company in the year 1884.

Yours truly,

E. Alexander

Secretary.

R. Douglas, Esq.,
Secretary, Geographic Board of Canada,
Ottawa, Ont.

22 July, 1927

ARTICLE FOR NATURAL RESOURCES.

Ranching days in Alberta are recalled by such place-names as Cochrane, DeWinton, Mitford, Staveley and Stinson. According to a forthcoming publication of the Geographic Board of Canada on the "Romance of Alberta Place-names" will explain that Cochrane village, which dates from 1884, does not commemorate Senator M.H. Cochrane (1823-1903) President of the British America Ranch Co., which received a lease of 100,000 acres in 1882, but Lt. Thos. Belhaven Henry Cochrane R.N., a son of Admiral Sir Thos. Cochrane, who received a lease of 55,000 acres in 1884. Lt. Cochrane married in 1887 Lady Adela Rous, daughter of the Earl of Stradbroke. Lady Adela was for a time postmistress of Mitford village, which was so named in 1889 after a great friend of hers Mrs. Percy Mitford, sister of the first earl of Egerton.

The town of Staveley is named after Alex. Staveley Hill, an English member of Parliament, who organised the Oxley ranch in 1862 and who related his ranching experiences in "From Home to Home" published in 1885. The village of DeWinton is named after General DeWinton, secretary to the Marquis of Lorne, governor general who organised the De Winton Ranch Co. and Stinson creek Major Fred Stimson for many years resident manager of Bar-U ranch (North West Cattle Co.)

23 July, 1927

Sir;-

The Annual Report of the Department of the Interior for 1884, at page 33 of Part 1 gives a list of names of lessees of grazing lands.

The two following names are included;-

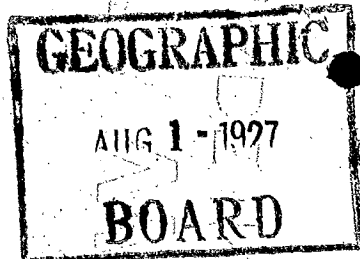
| | | |
|----|---------------------|---------------|
| 42 | Cochrane Rancho Co. | 100,000 acres |
| 43 | Cochrane Rancho Co | 34,000 " |
| 97 | T.B.H.Cochrane | 55,000 " |

I am anxious to learn the location of the leases in question and the date they were granted. I also wish to ascertain if there is anything in your records to indicate if Senator M.H Cochrane of the Cochrane Rancho Co. or T.B.H.Cochrane were in the west about 1884.

Your obedient servant,

R. DOUGLAS
Secretary.

Controller,
Timber and Grazing Lands Branch,
Dept. of the Interior,
O T T A W A.



SARGEENT WILSON
CALGARY,
CANADA.

R. Douglas Cox.
Secretary Geographic Board
of Canada.
Ottawa

26 July 1927

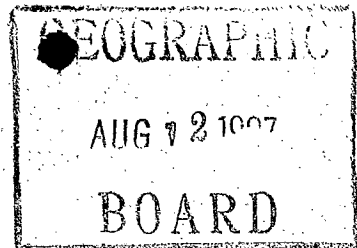
Dear Sir,

In reply to yours of 18th inst the
name of "Cochrane" Ry. Station, I have
consulted Mr. Harold Riley, Secretary
of our "Old Times" Association and
he assures me that it was named
after Senator Cochrane of Quebec
and not after T. B. H. Cochrane.

Yours faithfully

J. W. Sims

CANADA
GEOGRAPHIC BOARD
SARGEENT WILSON
CALGARY



Calgary, Alta.
Aug. 8, 1927.

Dear Sir:

Yours of the 2nd instant re-the naming of the Cochrane Station west of Calgary is at hand. My file regarding the naming of the C.P.R. Stations has temporarily been loaned, but I have no doubt whatever that it was named after the late Senator M. H. Cochrane, President of the British American Ranch Company. The Lieutenant T. B. H. Cochrane was never very extensively interested in ranching. He had a cousin William Cochrane generally known as "Mosquito Creek" Billy Cochrane, who was for some years engaged in ranching. Billy Cochrane's ranch was located upwards of fifty miles south of Calgary being located on Mosquito Creek five or six miles to the west of Nanton Station.

The Headquarters of the British American Ranch Company was located in Section 10, Township 26, Range 4, West of the 5th, about two miles to the west from where Cochrane station is now located. The Headquarters of that ranch was located in I think 1881 certainly not later than early in the year 1882.

If your Board has issued or when it does issue an original list of the names of the railway stations in Canada west of Fort William I would be very glad to be furnished with a copy.

Trusting this information will satisfy your wishes, believe me,

Yours truly,

A handwritten signature in cursive script, appearing to read "Wm. Pearce".

Wm. Pearce.

R. Douglas, Esq.,
Secretary,
Geographic Board of Canada,
Ottawa.

2 August, 1927

Sir:-

I am in doubt as to the origin of the name Cochrane given to a Canadian Pacific railway station in 1884. One explanation is that it commemorates Lt T.B.H.Cochrane, R.N., son of Admiral Sir Thos. Cochrane, the other that Senator M.H.Cochrane, president of the British America Ranch Co. is the person commemorated. Both had ranch leases or were in the west about 1883-84. I should be glad to have your personal opinion on the matter.

Your obedient servant,

G. DOUGLAS

Secretary.

Wm. Pearce, Esq.,
c/o Canadian Pacific Railway Co.,
Calgary.

Cochrane creek ^{Bow river} 26-4-5 of ^{Lyndell} _{map 164}
to Horse creek on sec map 164

82° 11



GEOGRAPHIC BOARD OF CANADA
OTTAWA

GEOGRAPHIC
JUL 18 1927
BOARD

Thos Belhaven Henry

1882

Lt R N (retired) b 24 Nov 1856

26.

a

Lady Adelaide died 18 May 1911

JHB died 31 March 1925

} married 1887

Thomas Belhaven

Cochrane station named 1884.

∴ after the senator.

No

→ Yes, he was.

? as JHB not then in Alberta

T. B. H. Cochrane appears in the list of leases of ranches in year 1884, Lease 55,000 acres. This, taken in conjunction with ex-Postmaster King's emphatic statement that Cochrane P.O. was named after him, should set aside any idea that the place was named after Senator Cochrane.

The Senator's cattle did not reach the locality until very late in 1882, and the Senator was practically never there himself while T.B.H. was a well known resident.

Note T.B.H. Cochrane, not T.H.B. Postmaster King says locality had no name except "The Big Hill" previous to arrival of T.B.H.
18 July 1927. L. N. W.

Calgary
23 June 1927

Dear Douglas

I was speaking to Post-
master G. C. King yesterday and
he tells me that the present
town of Cochrane (west of Calgary)
was not named after Senator
Cochrane, but after T. H. B.
Cochrane, husband of Lady
Adela. In the ~~very~~ earlier
days of Senator Cochrane the
place ^{was} called "The Big Hill".
Mr King is very emphatic
[over]

in this. He knew "Tom"
Cochrane and Lady Adela
well. He thinks he is
still alive or must have
died within last couple of
years. This Cochrane had
been a Lieut. in the navy,
but was a wild fellow. ~~was~~

So it will be necessary to
change the origin of Cochrane
town. P.O. etc. in your Alberta
Place Names.

I have not yet run "Albert
Park" to earth, but expect to in
a day or so. J. W. Wallace

16 October, 1926.

Sir:-

The Board proposes to include in a forthcoming list of Alberta place-names with meanings the municipal districts as found in the published list of Alberta Municipalities.

The first name on the 1925 list is Cochrane, which presumably is situated in the neighbourhood of Cochrane P.O. Next comes Flowery Plains. There is no post office Flowery Plains and the location of this district can only be guessed at.

For descriptive purposes it is essential to know approximately the township, range and meridian of the districts. If you could supply this or a map showing their location by name or number or even loan me such a map, you would greatly oblige.

I should also be glad to have a list of any cities, towns, villages or municipalities not included in the 1925 list.

I have yet to ascertain the meanings of the municipal district names, but probably this will present no difficulty.

Would you be so good as to let me know if when a name is approved you keep a note of the origin.

Your obedient servant,

E. DOUGLAS
Secretary.

Deputy Minister of Municipal Affairs,
Edmonton.

2 November, 1925.

Sir:-

I have been informed by C.P.R. officials that Alyth station near Calgary was named after the first white child born in Calgary.

Alyth is the name of a well-known town in Scotland. I have never heard of it as the name of either a boy or a girl.

From another source I learn that the first child born in Calgary received a presentation in recent years from the city. This may or may not be true.

The object of this letter is to ascertain the name of Calgary's first born and if you can supply it, I shall be grateful.

Your obedient servant,

R. DOUGLAS
Secretary.

City Clerk,
Calgary,
Alberta.

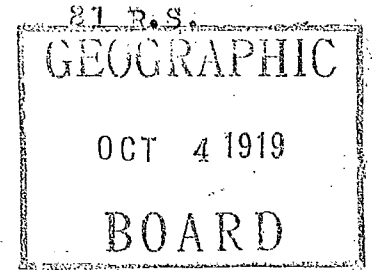
DO NOT WRITE ABOUT MORE THAN ONE SUBJECT IN THE SAME LETTER ADDRESS YOUR REPLY "THE DIRECTOR RECLAMATION SERVICE DEPARTMENT OF THE INTERIOR, OTTAWA"



IN YOUR REPLY PLEASE QUOTE THIS FILE NO.

DEPARTMENT OF THE INTERIOR
CANADA

N.R. RECLAMATION SERVICE



OTTAWA, October 2nd, 1919.

Sir,-

With reference to your letter of the 30th ultimo, enquiring whether the lake in township 25, range 3, west of the 5th meridian, has a name, I beg to advise you that so far as the records of this office are concerned, it is not named.

See 31

The Bow River Ranch Company have not yet submitted an application for a water supply from this source.

Your obedient servant,

E. D. Drayton
Director

R. Douglas, Esq.,
Secretary,
Geographic Board,
Dept. of the Interior,
Ottawa.

Ottawa, 30 September, 1919.

Sir:-

I have been asked if the lake in sections 7-8-18, Tp. 25-3-5, (sectional map, No. 164) has any name. The postmaster of Glenbow says apparently not, but that the Bow River Ranch Co. are proposing to use it for irrigating the land south of the Bow river, and north of the said lake.

I wonder if you have had occasion to name the lake in question.

Your obedient servant,

R. DOUGLAS
Secretary.

Mr. E. F. Drake,
Director Reclamation Service,
Department of the Interior,
O T T A W A.

82 0/1

Ottawa, 28 March, 1923.

Memo for Mr. Finnie:-

From an enquiry by Mr. Ketchum I gather that in some forthcoming article about Calgary it will be stated that the city occupies the site of a fort built by Niverville in 1751. There is no proof of this and all the evidence leads to the belief that the fort was built on the North Saskatchewan in the Edmonton direction, as Niverville was looking for furs and the North Saskatchewan was the beaver region.

There is another persistent misstatement about Calgary to the effect that it at one time bore the name Brisebois. I do not think currency should be given to either of the above misstatements.

I enclose a note as to the origin of the name Calgary.

R. DOUGLAS
Secretary.

CALGARY SOUTHWEST SHEET

Sheet No. 82 J/16, Calgary Southwest, of the National Topographic series, embraces an area of about 375 square miles, including outlying portions of the city of Calgary. Part of the line of the city limits may be noted south and west of Ogden.

Calgary is the highest city in Canada, being about 3,400 feet above sea level. It was named "Calgarry" for an estate in the island of Mull, Scotland, but the spelling was changed by the Canadian Pacific Railway when the townsite was surveyed in 1884. Previous to this it had been a North West Mounted Police post since 1876. It now has a population of around 80,000 and is an important commercial centre with oil refineries, elevators, flourmills, railway repair shops and other industries.

The region comprises what is called the "foothill country," its high rolling nature being readily revealed by a study of the contours. From almost any point the serrated white line of the Rocky mountains may be seen.

Famous as early as the 80's as a ranching centre it is still pre-eminently ranch country, which accounts for the distances between the homes of the settlers or ranchers, as shown by the map.

Grain is grown chiefly for fodder. The ranch of His Royal Highness, the Prince of Wales, lies about 20 miles off the map south of Millarville.

Snow falls being light, range stock graze throughout the year, requiring little winter feeding. The influence of the chinooks is felt here, and at Christmas time it is not unusual to see the people of Calgary playing golf and tennis.

In the grassy covers and through the light woods the Hungarian pheasants have increased rapidly. These, with prairie chickens, ducks in the numerous sloughs and geese at migrating time, provide good sport in season. In the streams pike are plentiful with mountain trout at times.

This has never been a great furbearing country but coyotes, badgers and rabbits are found.

Bluffs of cottonwood, and clumps of willows along the margins of the streams, relieve the landscape. Continuing toward the mountains the country becomes more heavily wooded, spruce, jackpine, aspen and balsam being found.

The northern boundary of Sarcee Indian Reserve lies over a quarter of a mile north, and the western line about a mile west off the map. This is one of the most picturesque reserves in the West. A number of tree-bordered brooks meander across it. It has several villages and at the Agency there is a church and school. A show, probably unequalled in the world, is put on at the Calgary Stampede at which these Indians appear wearing their war bonnets and beaded trappings with their horses exhibiting samples of the women's skill in saddles and housings.

At Millarville some of the earliest prospecting for oil took place. As marginally noted the famous Turner Valley oilfields are 7 miles off the map to the south. Oil from the wells is piped to the railway for shipment. Natural gas from this field is piped to Calgary and used for heating and other domestic purposes.

The all-red first class road on the east side of the map is a portion of the famous old Calgary-Macleod trail, surveyed by C. A. Bigger in 1886.

Priddis and Millarville post offices receive mail by automobile over the yellow or secondary thoroughfare.

The Calgary-Macleod branch of the Canadian Pacific Railway, which is the only railway serving the tract, was built in 1892.

A companion sheet is the Calgary Northeast map on the same scale which is diagonally opposite the Calgary Southwest map. Calgary sectional sheet embracing about 4,500 square miles with the city of Calgary at the northeast corner, includes both of the two former areas on a small scale, viz., 3 miles to the inch. These are obtainable at the same prices each, or 75 cents to one dollar and a half for the set of three.

DEPARTMENT OF THE INTERIOR

HON. CHARLES STEWART, Minister

W. W. CORY, C.M.G., Deputy Minister


1000

CALGARY SOUTHWEST

MAP SHEET No. 82 $\frac{J}{16}$

OF THE

NATIONAL TOPOGRAPHIC SERIES



PROVINCE OF ALBERTA

Scale, 1 inch

Price 50 Cents

OTTAWA
TOPOGRAPHICAL SURVEY OF CANADA
1930

CALGARY SOUTHWEST SHEET

INDEX TO MAP FEATURES

NUMBERS REFER TO TOWNSHIPS AND RANGES

| | |
|--------------------------------------|------------|
| Academy, stop | 22-1 |
| Bow, r..... | 22, 23-1 |
| Bullhead, hill..... | 23-2 |
| Calgary Electric Power Plant..... | 23-1 |
| Calgary Polo Grounds..... | 23-1 |
| Camp Sarcee..... | 23-2 |
| Chinook Jockey Club..... | 23-1 |
| C.P.R. shops..... | 23-1 |
| De Winton..... | 21-1 |
| Elbow, r..... | 23-1, 4 |
| Fish, cr..... | 22-3, 23-2 |
| Fisher, cr..... | 21-4 |
| High Butte..... | 23-2 |
| Indian Agency..... | 23-2 |
| Lacombe Home..... | 23-1 |
| Lloyd, l..... | 22-2 |
| Lott, cr..... | 23-3 |
| Midnapore..... | 22-1 |
| Millarville..... | 21-3 |
| Millarville Race Track..... | 21-3 |
| Millburn, cr..... | 23-4 |
| Ogden..... | 23-1 |
| Ogden Gas High Pressure Station..... | 23-1 |
| Pine, cr..... | 22-1 |
| Pothole, cr..... | 21-3 |
| Priddis..... | 22-3 |
| Priddis, cr..... | 22-4 |
| Quirk, cr..... | 21-3 |
| Sandstone, stat..... | 21-1 |
| Sarcee I.R. No. 145..... | 23-3 |
| Shannon Coulée..... | 23-2 |
| Six Mile Coulée..... | 23-3 |
| Turner, stat..... | 23-1 |
| Whiskey, cr..... | 22-4 |
| Wilson Coulée..... | 21-1 |

CALGARY NORTHWEST SHEET

Calgary Northwest sheet, No. 82-O/1, of the National Topographic series, issued on the scale of one mile to the inch, embraces an area of about 375 square miles, lying between latitudes 51° 00' and 51° 15', and longitude 114° 00' and 114° 30'. The city of Calgary, except for a small portion which extends southeasterly off the sheet, lies in the southeast corner.

Calgary has the highest elevation of any city in Canada, being about 3,400 feet above sea level. David Thompson, surveyor explorer, journeying on a trading trip from Rocky Mountain House which lies about 100 miles northwesterly in a direct line, struck into this region in 1800.

The Hudson's Bay Company's trail between Rocky Mountain House and Bow river at Calgary was the only one worthy of the name in all southern Alberta when the first surveyors went in there to lay out the land. A map of 1881 of the Northwest Territories, as the Prairie Provinces were then called, shows it, and a report of the Department of the Interior of the 80's describes it.

Due to the turbulence of the tribes the southern portion of Alberta never was a favourite stamping ground for the fur-traders. Old Bow Fort, some fifty miles westerly from the mapped tract, after a checkered existence, was finally burned down by the Blackfoot Indians in 1820 and not again reestablished.

The Hudson's Bay Company found it impossible to get a footing in the Calgary country until after the North West Mounted Police in 1875 founded "Fort Calgary" so named by Colonel James Farquharson Macleod.

The modern city of Calgary, at the junction of the Bow and Elbow rivers, is an important commercial and transportation centre of over 65,000 population. Flour mills, elevators, railway repair shops, oil refineries, and other industries are located here. It is also favourably situated in respect to hydro-electric energy, with considerable further power within easy access and possible of development.

Banff, world-famous for its scenery and hot springs, is eighty-two miles west of Calgary on the Canadian Pacific railway and at the beginning of the well-known Banff-Windermere highway through the Banff and Kootenay national parks. Thousands of tourists visit these localities each year.

All roads have been classified into four classes. The first-class, shown in red, comprises main highways such as the one leading northwesterly from Calgary. This is a part of the "Grand Circle Tour" from Los Angeles to Calgary, Banff and Lake Windermere (as above noted). Roads of the second class, shown in orange, connect important towns and serve large districts. Class three roads—in double black lines—are local roads well travelled, while class four roads—in double black dotted lines—are used for wheeled traffic, but may not always be suitable for motor traffic.

Near the eastern limits of the city, in section 13, township 24, range 1, west of the Fifth meridian, is located the concrete diversion dam and main canal leadgates of the western section of the Canadian Pacific Railway Irrigation Block. This canal diverts water from Bow river here and carries it sixteen miles to Chestermere lake reservoir. For most of its length the main canal is built to carry ten feet of water in a channel fourteen feet deep and having a bed width of forty-four feet.

The district falls within what is known as the "foothill country," a famous ranching area for nearly half a century. The whole expanse is high and rolling with a good growth of native grasses. Being in the area influenced by the chinook winds, snowfalls are light and range stock graze throughout the year requiring little winter feeding.

In the grassy covers and through the light woods the imported Hungarian pheasants have increased rapidly. These, with prairie chickens, ducks in the sloughs, and geese at migrating time, provide good sport in season.

A feature of the map is the manner in which the surface or "lay" of the land is revealed by the use of the contour lines. These are in brown and represent intervals of 25 feet in elevation. A contour is the intersection of a horizontal plane with the surface of a country at any elevation. On topographical maps contour lines are drawn for equal intervals of elevation, and hence indicate steepness or the reverse according as they are crowded together or spread apart. With this map differences of height can be traced for every 25 feet of rise.

DEPARTMENT OF THE INTERIOR

HON. THOMAS G. MURPHY, Minister

H. H. ROWATT, Deputy Minister

CALGARY NORTHWEST

MAP SHEET No. 82 $\frac{0}{1}$

OF THE

NATIONAL TOPOGRAPHIC SERIES



PROVINCE OF ALBERTA

Scale 1 mile to 1 inch

Price 50 Cents

OTTAWA

TOPOGRAPHICAL SURVEY OF CANADA

1931

CALGARY NORTHWEST SHEET

INDEX TO MAP FEATURES

NUMBERS REFER TO TOWNSHIPS AND RANGES

| | |
|------------------------------------|--------------------|
| Balzac..... | 26-1 |
| Bearspaw, stop..... | 25-3 |
| Beddington, sta..... | 25-1; cr..... 26-2 |
| Big Hill..... | 26-3 |
| Bighill, cr..... | 26-4 |
| Bigspring, cr..... | 26-3 |
| Bow, r..... | 25-3 |
| Bowness Golf and Country Club..... | 24-2 |
| Bowness Park..... | 25-2 |
| Brickburn, sta..... | 24-2 |
| Cairn Hill..... | 24-2 |
| Calgary..... | 24-1 |
| Camp Sarcee..... | 23-2 |
| Central Alberta Sanatorium..... | 25-2 |
| Cochrane, l..... | 26-4 |
| Cullen, cr..... | 24-3 |
| Ditchmount..... | 24-2 |
| Elbow, r..... | 24-3, 23-1 |
| Fort Calgary (historic site)..... | 24-1 |
| Glenbow, sta., l..... | 25-3 |
| Imperial Oil Refinery..... | 23-1 |
| Inglewood Bird Sanctuary..... | 24-1 |
| Jumpingpound, cr..... | 25-4 |
| Keith, stop..... | 25-2 |
| Lott, cr..... | 23-3 |
| May, cr..... | 24-2 |
| Mewata Park..... | 24-1 |
| Milburn, cr..... | 23-3 |
| Municipal Airport..... | 24-1 |
| Nose, cr..... | 25-1 |
| Pirmez, cr..... | 24-3 |
| Pirmez Creek (P.O.)..... | 24-3 |
| Prince, l..... | 24-1 |
| Rideau, l..... | 24-1 |
| Riley Park..... | 24-1 |
| Robertson, sta..... | 25-2 |
| St. Andrew, l..... | 24-1 |
| St. Andrews Golf Club..... | 24-1 |
| St. George, l..... | 24-1 |
| St. Patrick, l..... | 24-1 |
| Sarcee I.R. No. 145..... | 23-4 |
| Shannon Coulee..... | 23-2 |
| Springbank, cr..... | 24-3 |
| The Nose..... | 25-1 |
| Victoria Park..... | 24-1 |

May 31, 1947.

Mr. Ludovic Germain,
Director of Operations,
Post Office Department,
Ottawa, Ontario.

ATTENTION: MR. A. McFARLANE

Dear Sir:

In reply to your letter Rev. P.O.
6. Cal.W.-5, Alberta, dated May 16th, 1947, we
may now advise that the Executive Committee of
the Geographic Board of Canada has recommended
the following name for a new post office in the
Electoral District of Calgary West, Alberta, on
N.E. 33-24-1, W5M:

CALWIN.

Yours very truly,

P. E. Palmer,
Secretary.

emd



IN REPLY PLEASE
REFER TO FILE.....

18609 (82)
15950 (11)

GEOGRAPHIC BOARD OF CANADA

OTTAWA, Labelle Bldg.,
May 20, 1947.

Memorandum

Mr. Palmer

Re: New Post Office "Calwin", Alta.

In reply to your memorandum of May 19th, it is recommended that the name "Calwin" be adopted for a new post office being established on the N.E. 33-24-1, W5M, Alta.

F. H. Peters

F. H. Peters,
Member,
Executive Committee.

Concurrence R. G. Chapman 23/5/47
Concurrence C. A. Smith 27 May 47



IN REPLY PLEASE 1316-4
REFER TO FILE..... 1773

GEOGRAPHIC BOARD OF CANADA

OTTAWA, May 19, 1947.

Memorandum to: Executive Committee,
Geographic Board of Canada,

Mr. F. H. Peters,
Mr. K. G. Chipman,
Major C. H. Smith.

Re: New Post Office "Calwin," Alta.

Herewith Post Office Department letter
Rev. P.O. 6. Cal.W.-5, Alberta, dated May 16th,
1947, with respect to the above new post office
name.

There is no duplication, according to
the Board records, in the use of this suggested
name and it is recommended. In order that there
will be no delay in our reply to the Post Office
Department, may your recommendation be expedited
please.

P. E. Palmer,
Secretary.

LBS/emd



CANADA

1316-4
1773
IN ANY FURTHER CORRESPONDENCE
ON THIS CASE PLEASE QUOTE
No.

Rev. P.O. 6. Cal.W.-5,
Alberta.

Post Office Department
OPERATIONS BRANCH

OTTAWA, 16th May 1947.

P. E. Palmer, Esq.,
Secretary,
Geographic Board of Canada,
Ottawa, Ont.

Dear Sir,

Authority has been granted for the establishment of a new Post Office in the Electoral District of Calgary West, Alberta, on N. E. 33-24-1, W5M. The point in question is situated five miles southwest of Calgary.

The proposed name for this office is "Calwin", which is the first three letters of Calgary and the first three letters of Windsor, the Sub-division in which the proposed office would be located being known as Windsor Park.

Does the name proposed meet with the approval of the Geographic Board?

Yours truly,

A. M. Farlane

53-66

for Director of Operations.

*See item 114
51°
11/1/47*

1773

Correction Copy

G.B.-151-1

GEOGRAPHIC BOARD

SUBJECT:

*Calgary Sheets (N.W. ~~SW~~) #82 $\frac{0}{1}$ A ~~82-16~~
Geog. Survey of Canada,
Dept. of Interior,*

INDEXED TO:

For other papers on the same subject refer to:

Maps published in 1930 & 1931.

Date