











~~17 D/6~~



Cliff or low relief .....	
Esker .....	
Pingo .....	
Contours:	
elevation .....	
depression .....	
Wooded Area .....	

Foreshore flats .....	
Rocky reef .....	
Lake or pond, perennial .....	
Lake or stream, intermittent .....	
Rapids .....	
Swamp, marsh .....	