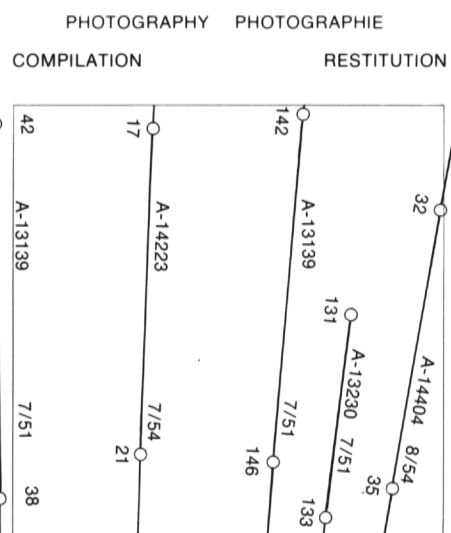

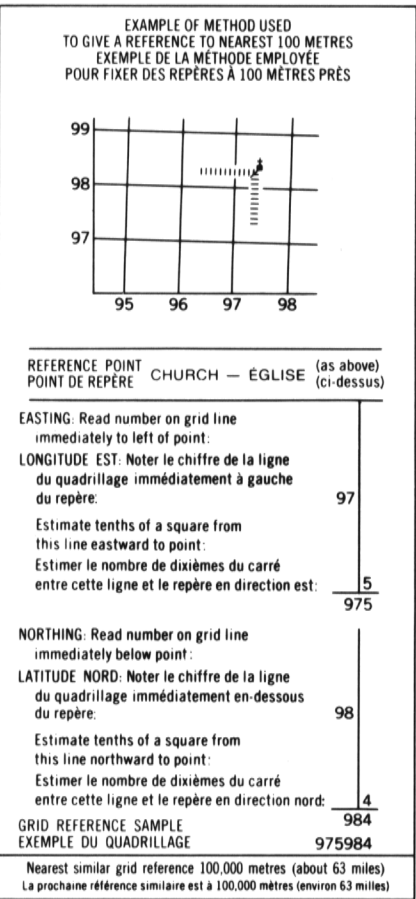




| LEGEND - L G NDE | |
|--|--|
| ROADS AND RELATED FEATURES | ROUTES ET OUVRAGES CONNEXES |
| HARD SURFACE, ALL WEATHER | SURFACE PAV E, TOUTES RAISONS |
| LOOSE SURFACE | GRAVIER |
| CART TRACK, WINTER ROAD | CHEMIN DE TERRE, D'HIVER |
| TRAIL, CUT LINE, PORTAGE | SENTIER, PERC E, PORTAGE |
| BUILT-UP AREA | AGGLOM RATION |
| RAILWAY, SIDING, STATION, STOP | CHEMIN DE FER, VOIE D' VITEMENT, GARE, ARR T |
| BRIDGE | PONT |
| SEAPLANE BASE, ANCHORAGE | HYDRO ROPORT, MOULAGE |
| LANDMARK FEATURES | POINTS DE REP RE |
| HOUSE, BARN | MAISON, GRANGE |
| CHURCH, SCHOOL |  GLISE,  COLE |
| POST OFFICE | BUREAU DE POSTE |
| HISTORICAL SITE | LIEU HISTORIQUE |
| TOWERS: FIRE, RADIO | TOURS: FEU, RADIO |
| WELL: OIL, GAS | PUITS: P TROLE, GAZ |
| TANK: OIL, GASOLINE, WATER | R SERVOIR: P TROLE, ESSENCE, EAU |
| TELEPHONE LINE | LIGNE T L PHONIQUE |
| POWER TRANSMISSION LINE | LIGNE DE TRANSPORT D' NERGIE |
| MINE | MINE |
| CUTTING, EMBANKMENT | D BLAI, REMBLAI |
| GRAVEL PIT | GRAVIERE |
| BOUNDARIES AND SURVEY CONTROL | FRONTI RES ET POINTS DE R F RENCES |
| INTERNATIONAL, PROVINCIAL, BOUNDARY MONUMENT | INTERNATIONALE, PROVINCIALE, BORNE FRONTI RE |
| COUNTY DISTRICT | COMT , DISTRICT |
| TOWNSHIP, PARISH-SURVEYED | CANTON, PAROISSE - ARPENT E |
| UNSURVEYED | NON ARPENT E |
| TOWNSHIP, DLS - SURVEYED, UNSURVEYED | TOWNSHIP, ATC-ARPENT E, NON ARPENT E |
| - SECTION CORNERS | - COINS DE SECTION |
| MUNICIPALITY | MUNICIPALIT  |
| INDIAN RESERVE, PARK, ETC | R SERVE INDIENNE, PARC, ETC |
| HORIZONTAL SURVEY POINT | REPERE PLANIM TRIQUE |
| BENCH MARK WITH ELEVATION | REPERE DE NIVELLEMENT AVEC COTE |
| SPOT ELEVATION, PRECISE: LAND, WATER | POINT COT , PR CIS: SUR TERRE, SUR L'EAU |
| DRAINAGE AND RELATED FEATURES | DRAINAGE ET OUVRAGES CONNEXES |
| STREAM, SHORELINE: INDEFINITE | COURS D'EAU, RIVE: IMPR CISE |
| DIRECTION OF FLOW | DIRECTION DU COURANT |
| LAKE, INTERMITTENT LAKE | LAC, LAC INTERMITTENT |
| FLOODED LAND | TERRAIN INOND  |
| MARSH, SWAMP (WOODED) | MARAIS, M RECAGE (BOIS ) |
| DRY RIVER BED WITH CHANNELS | LIT DE COURS D'EAU TARI AVEC CHENAUX |
| SAND, ABOVE, IN WATER | SABLE: AU DESSUS, DANS L'EAU |
| STRING BOG | M RECAGE EN ENFILADE |
| TUNDRA: PONDS, POLYGONS | TOUNDRA: ETANGS, SOLS POLYGAUX |
| RAPIDS, FALLS, RAPIDS | RAPIDS, CHUTES, RAPIDS |
| FORESHORE FLATS | ESTRANS |
| ROCK | ROCHE |
| DAM | BARRAGE |
| WHARF | QUAI |
| DITCH | FOSS  |
| RELIEF FEATURES | RELIEF |
| CONTOURS | COURBES DE NIVEAU |
| APPROXIMATE CONTOURS | COURBES DE NIVEAU APPROXIMATIVES |
| DEPRESSION CONTOUR | COURBE DE CUVETTE |
| SPOT ELEVATION, APPROXIMATE: LAND, WATER | POINT COT , APPROXIMATIF: SUR TERRE, SUR L'EAU |
| ESKER | ESKER |
| PINGO | PINGO |
| SAND, SAND DUNES | SABLE, DUNES |
| PALSA BOG | PALSE |
| WOODED AREA | R GION BOIS E |
| CLEARED AREA | R GION D BOIS E |



| GRID ZONE DESIGNATION D SIGNATION DE LA ZONE DU QUADRILLAGE | 100,000 M SQUARE IDENTIFICATION IDENTIFICATION DU CARR  DE 100,000 M |
|---|--|
| 7W | ED EC |

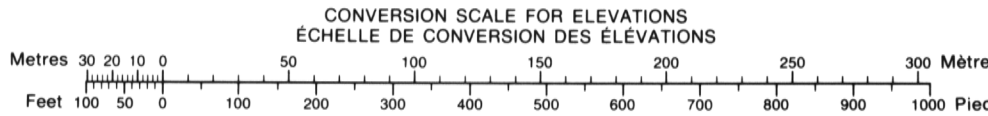


| | | |
|----------|----------|----------|
| 116 J/4 | 116 J/3 | 116 J/2 |
| 116 G/13 | 116 G/14 | 116 G/15 |
| 116 G/12 | 116 G/11 | 116 G/10 |

ONE THOUSAND METRE
UNIVERSAL TRANSVERSE MERCATOR GRID
ZONE 7
QUADRILLAGE DE MILLE M TRES
UNIVERS L TRANSVERSE DE MERCATOR

The 1977 MAGNETIC BEARING is 32 17' (574 mils)
EAST OF GRID NORTH.
ANNUAL CHANGE DECREASING 1:7
GRID NORTH is 1 36' (28 mils) EAST OF TRUE NORTH
for centre of map.

Le REPERE MAGN TIQUE en 1977 est   32 17' (574 mils)
EST DU NORD DU QUADRILLAGE.
VARIATION ANNUELLE D CROISSANTE 1:7
NORD DU QUADRILLAGE est 1 36' (28 mils)   l'est du
NORD G OGRAPHIQUE au centre de la carte.

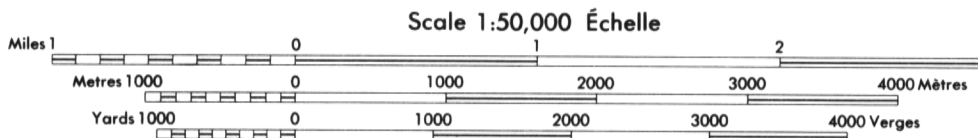


MOUNT FOWLIE

YUKON TERRITORY

ELEVATIONS IN METRES ABOVE MEAN SEA LEVEL
CONTOUR INTERVAL..... 20 METRES

ELEVATIONS EN M TRES AU-DESSUS DU NIVEAU MOYEN DE LA MER
 QUIDISTANCE DES COURBES 20 M TRES



ETABLI PAR LA D IRECTION DES LEVES ET DE LA CARTO-
GRAPHIE, MINIST RE DE L' NERGIE, DES MINES ET DES RES-
SOURCES, OTTAWA, EN 1978. R NSEIGNEMENTS   JOUR EN 1981

CES CARTES SONT EN VENTE AU BUREAU DES CARTES DU
CANADA, MINIST RE DE L' NERGIE, DES MINES ET DES RES-
SOURCES, OTTAWA, OU CHEZ LE Vendeur LE PLUS PR S

  1978, SA MAJEST  LA REINE DU CHEF DU CANADA,
MINIST RE DE L' NERGIE, DES MINES ET DES RESOURCES.

ON PEUT OBTENIR DES R NSEIGNEMENTS SUR LE LIEU
ET L'ALTITUDE EXACTE, DES REP RES DE NIVELLEMENT
EN  CRIVANT AUX LEVES G OD SIQUES, D IRECTION DES
LEVES ET DE LA CARTOGRAPHIE, OTTAWA

PRODUCED BY THE SURVEYS AND MAPPING BRANCH,
DEPARTMENT OF ENERGY, MINES AND RESOURCES,
OTTAWA, 1978. INFORMATION CURRENT AS OF 1981.

COPIES MAY BE OBTAINED FROM THE CANADA MAP OFFICE
DEPARTMENT OF ENERGY, MINES AND RESOURCES, OTTAWA,
OR YOUR NEAREST MAP DEALER.

  1978, HER MAJESTY THE QUEEN IN RIGHT OF CANADA,
DEPARTMENT OF ENERGY, MINES AND RESOURCES.

INFORMATION CONCERNING LOCATION AND PRECISE
ELEVATION OF BENCH MARKS CAN BE OBTAINED BY
WRITING TO THE GEODETIC SURVEY, SURVEYS AND
MAPPING BRANCH, OTTAWA.

PROVISIONAL PRINT
IMPRESSION PROVISOIRE

MOUNT FOWLIE
116 G/14
EDITION 1 (1984)