

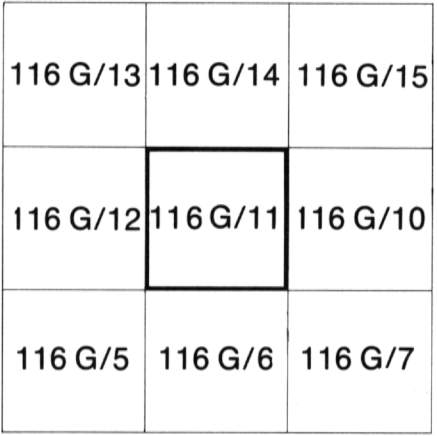

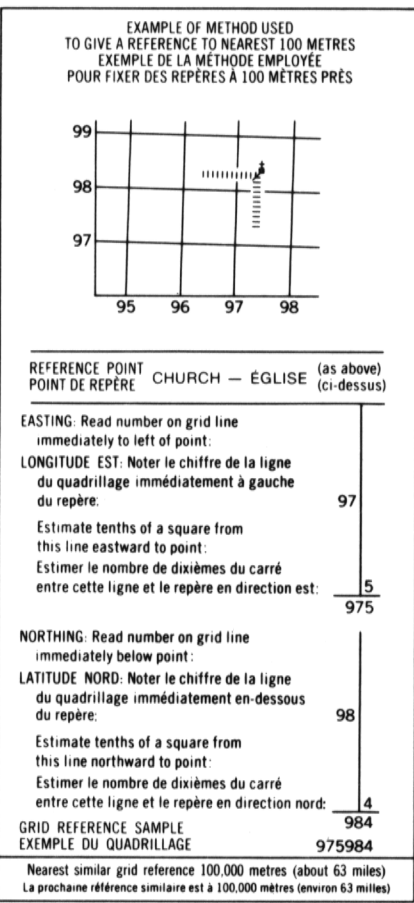
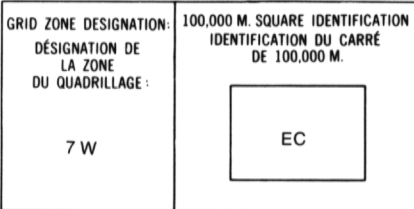
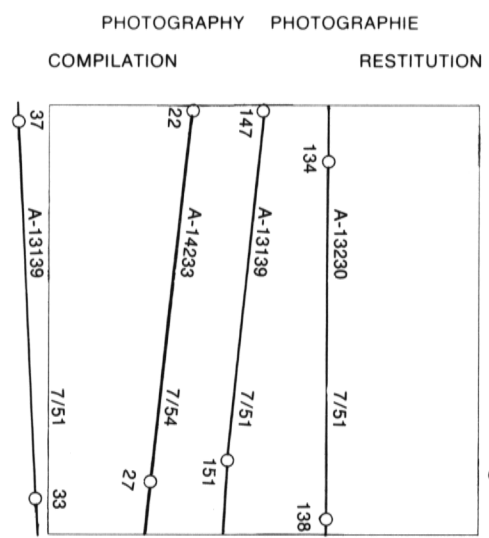
CANADA

(1984) EDITION 1 116 G/11

Military users, refer to this map as: Réf rence de la carte pour usage militaire: S RIES A 701 S RIE MAP 116 G/11 CARTE EDITION 1 MCE EDITION

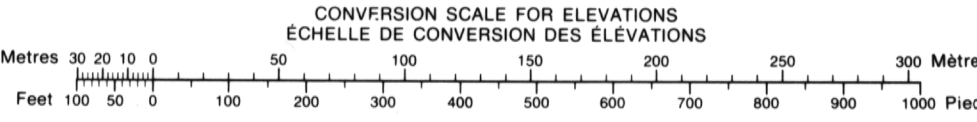
LEGEND - L G NDE

ROAD, HARD SURFACE, ALL WEATHER		ROUTE, SURFACE DURE, TOUS TEMPS
ROAD, LOOSE SURFACE		ROUTE, SURFACE DE GRAVIER
CART TRACK, WINTER ROAD		CHEMIN DE CHARROI, ROUTE D'HIVER
TRAIL, CUT LINE, PORTAGE		PISTE, LIGNE OUVERTE, PORTAGE
BUILT-UP AREA		AGGLOMERATION
RAILWAY, SIDING, STATION, STOP		CHEMIN DE FER, VOIE D'�VITEMENT, STATION, ARR�T
BRIDGE		PONT
SEAPLANE BASE, ANCHORAGE		BASE, ANCRAGE D'HYDRATIONS
HOUSE, BARN		MAISON, GRANGE
CHURCH, SCHOOL		�GLISE, �COLE
POST OFFICE		BUREAU DE POSTE
TOWER, FIRE, RADIO		TOUR- FEU, RADIO
WELL, OIL, GAS		PUITS- P�TROLE, GAZ
TANK, OIL, GASOLINE, WATER		RESERVOIR- P�TROLE, ESSENCE, EAU
POWER TRANSMISSION LINE		LIGNE DE TRANSPORT D'�NERGIE
MINE		MINE
CUTTING, EMBANKMENT		D�BR�L, REMBL�I
GRAVEL PIT		CARRI�RE DE GRAVIER
INTERNATIONAL, PROVINCIAL BOUNDARY WITH MONUMENT		FRONTI�RE INTERNATIONALE, LIMITE PROVINCIALE AVEC BORNE FRONTI�RE
COUNTY, DISTRICT BOUNDARY		LIMITE DE COMT�, DE DISTRICT
TOWNSHIP, PARISH BOUNDARY		LIMITE DE CANTON, DE PAROISSE
DLS TOWNSHIP CORNER, SURVEYED, UNSURVEYED		COIN DE CANTON ARPENT�, NON ARPENT� (DLS)
DLS SECTION CORNERS		COINS DE SECTION (DLS)
MUNICIPALITY BOUNDARY		LIMITE DE MUNICIPALIT�
RESERVE, PARK, ETC. BOUNDARY		LIMITE DE R�SERVE, DE PARC, ETC
HORIZONTAL SURVEY POINT		REP�RE PL�NIM�TRIQUE
BENCH MARK WITH ELEVATION		REP�RE DE NIVELLEMENT AVEC COTE
SPOT ELEVATION, PRECISE: LAND, WATER		POINT COT� PR�CIS SUR TERRE, SUR L'EAU
STREAM, SHORELINE: INDEFINITE		COURS D'EAU, RIVE: INDEFINIE
DIRECTION OF FLOW		SENS DU COURANT
LAKE, INTERMITTENT LAKE, PONDS		LAC, LAC INTERMITTENT, �TANGS
FLOODED LAND		TERRES SUBMERGEES
MARSH, SWAMP (WOODED)		MARAIS, BOIS� MARECAGEUX
DRY RIVER BED WITH CHANNELS		LIT DE RIVIER� ASSE�H� AVEC CHENAUX
STRING BOG		FONDRI�RE � FILAMENTS
TUNDRA: LAKES IN TUNDRA, POLYGONS		TOUNDRA: LACS EN TOUNDRA, POLYONES DE TOUNDRA
RAPIDS, FALLS, RAPIDS		RAPIDES, CHUTES, RAPIDES
FORESHORE FLATS, SAND IN WATER		ESTRANS, SABLE SOUS L'EAU
ROCK		ROCHER
DAM		BARRAGE
WHARF		QUAI
DITCH		FOSS�
CONTOURS		COURBES DE NIVEAU
APPROXIMATE CONTOURS		COURBES APPROXIMATIVES
DEPRESSION CONTOUR		COURBE DE CUVETTE
SPOT ELEVATION, APPROXIMATE: LAND, WATER		POINT COT�, APPROXIMATIF: SUR TERRE, SUR L'EAU
ESKER		ESKER
SAND, SAND DUNES		SABLE, DUNES DE SABLE
PALSA BOG		FONDRI�RE DE PALSE
WOODED AREA, FOREST		SURFACE BOIS�E, FOR�T
CLEARED AREA		ESPACE D�NU�E, CLAIRI�RE



ONE THOUSAND METRE UNIVERSAL TRANSVERSE MERCATOR GRID ZONE 7 QUADRILLAGE DE MILLE M TRES UNIVERSEL TRANSVERSE DE MERCATOR

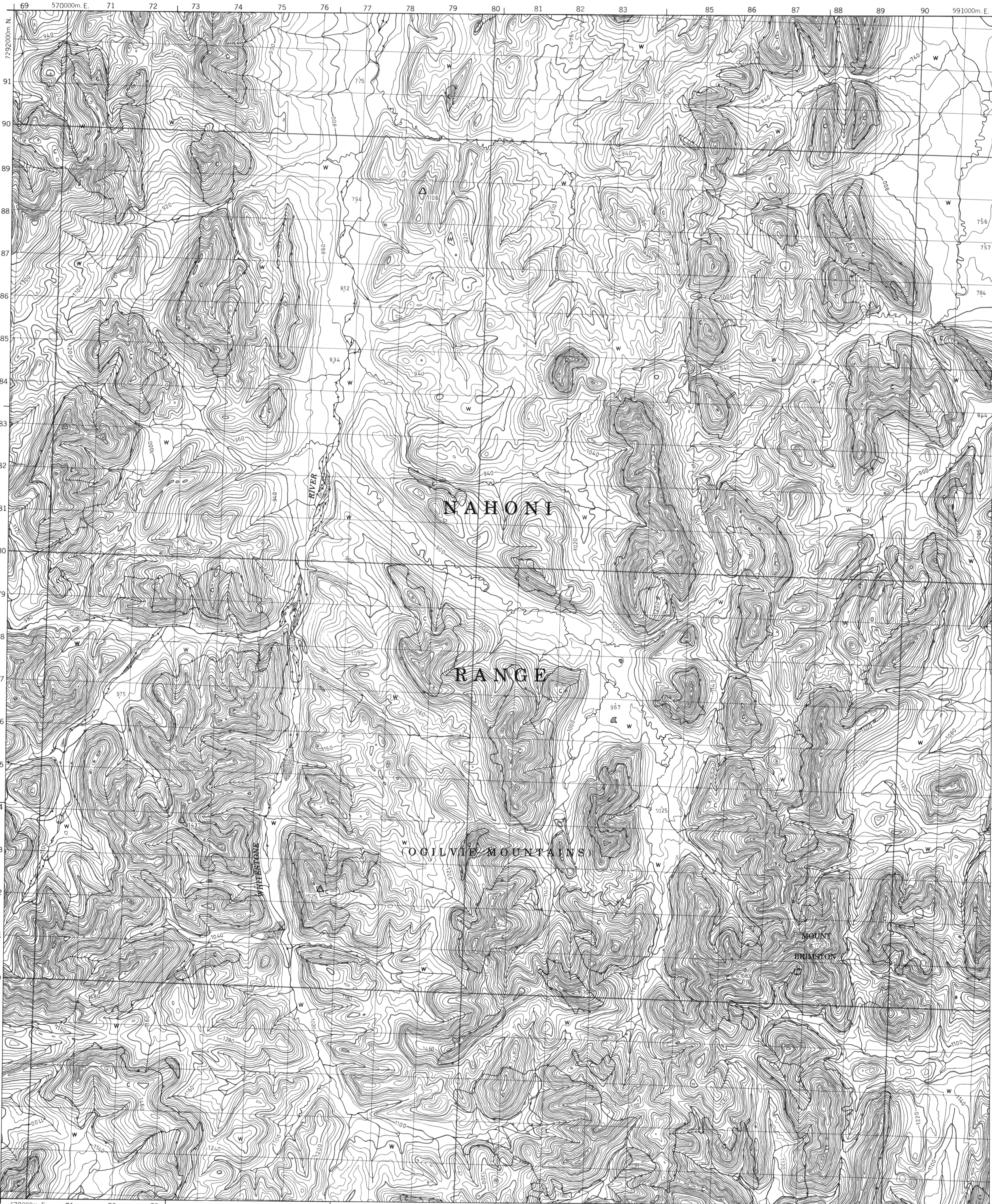
The 1977 MAGNETIC BEARING is 32 03' (570 miles) EAST of GRID NORTH.
ANNUAL CHANGE DECREASING 1.7'
GRID NORTH is 1 36' (28 miles) EAST of TRUE NORTH for centre of map.
Le REP RE MAGN TIQUE en 1977 est   32 03' (570 miles) EST du NORD DU QUADRILLAGE.
VARIATION ANNUELLE D CROISSANTE 1.7'
NORD DU QUADRILLAGE est 1 36' (28 miles)   l'est du NORD G OGRAPHIQUE au centre de la carte.



MOUNT BRIMSTON

116 G/11

EDITION 1 (1984)




PRODUCED BY THE SURVEYS AND MAPPING BRANCH, DEPARTMENT OF ENERGY, MINES AND RESOURCES, OTTAWA. 1978 INFORMATION CURRENT AS OF 1951.
COPIES MAY BE OBTAINED FROM THE CANADA MAP OFFICE, DEPARTMENT OF ENERGY, MINES AND RESOURCES, OTTAWA, OR YOUR NEAREST MAP DEALER.
  1978, HER MAJESTY THE QUEEN IN RIGHT OF CANADA, DEPARTMENT OF ENERGY, MINES AND RESOURCES.

ELEVATIONS IN METRES ABOVE MEAN SEA LEVEL
CONTOUR INTERVAL..... 20 METRES

NORTH AMERICAN DATUM 1927
TRANSVERSE MERCATOR PROJECTION

INFORMATION CONCERNING LOCATION AND PRECISE ELEVATION OF BENCH MARKS CAN BE OBTAINED BY WRITING TO THE GEODETIC SURVEY, SURVEYS AND MAPPING BRANCH, OTTAWA.



MOUNT BRIMSTON

YUKON TERRITORY

 LEVATIONS EN M TRES AU-DESSUS DU NIVEAU MOYEN DE LA MER
 QUIDISTANCE DES COURBES..... 20 M TRES

SYST ME DE R F RENCE G OD SIQUE NORD-AM RICAIN 1927
PROJECTION TRANSVERSE DE MERCATOR

ON PEUT OBTENIR DES R NSEIGNEMENTS SUR LE LIEU ET L'ALTITUDE EXACTE, DES REP RES DE NIVELLEMENT EN  CRIVANT AUX L VES G OD SIQUES, DIRECTION DES L VES ET DE LA CARTOGRAPHIE, OTTAWA.

  1978, SA MAJEST  LA REINE DU CHEF DU CANADA, MINIST RE DE L' NERGIE, DES MINES ET DES R SSOURCES.

ON A COMPAR  CETTE CARTE AUX IMAGES PRISES PAR SATELITE EN 1980. NOUS AVONS CONSTAT  QUE TOUTES SES CARACT RISTIQUES PRINCIPALES  TAIENT   JOUR.