

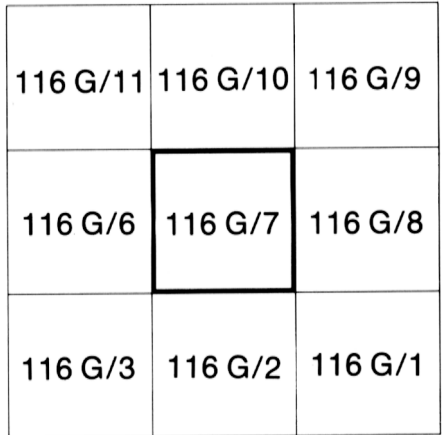

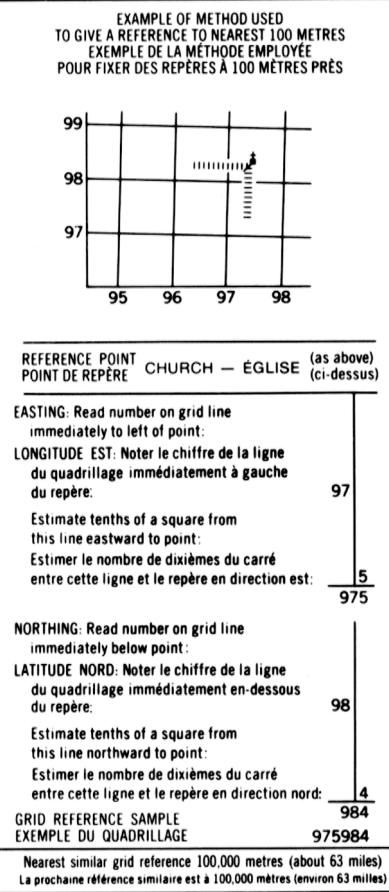
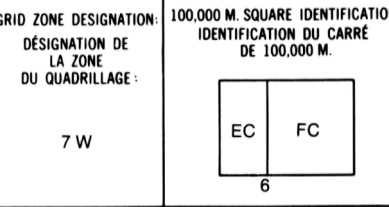
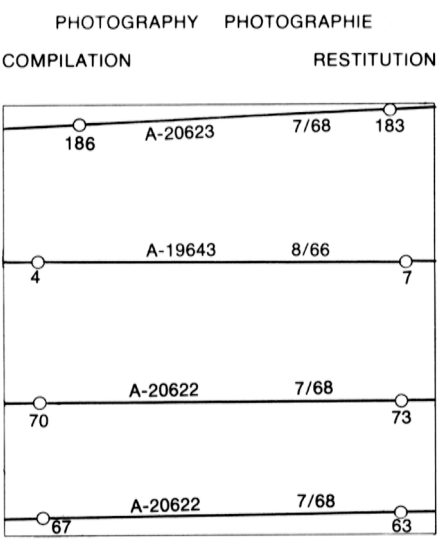
LEGEND - L G NDE

ROADS AND RELATED FEATURES

HARD SURFACE, ALL WEATHER  
LOOSE SURFACE  
CART TRACK, WINTER ROAD  
TRAIL, CUT LINE, PORTAGE  
BUILT-UP AREA  
RAILWAY, SIDING, STATION, STOP  
BRIDGE  
SEAPLANE BASE, ANCHORAGE  
LANDMARK FEATURES  
HOUSE, BARN  
CHURCH, SCHOOL  
POST OFFICE  
HISTORICAL SITE  
TOWERS: FIRE, RADIO  
WELL: OIL, GAS  
TANK: OIL, GASOLINE, WATER  
TELEPHONE LINE  
POWER TRANSMISSION LINE  
MINE  
CUTTING, EMBANKMENT  
GRAVEL PIT  
BOUNDARIES AND SURVEY CONTROL  
INTERNATIONAL, PROVINCIAL, BOUNDARY MONUMENT  
COUNTY, DISTRICT  
TOWNSHIP, PARISH, SURVEYED  
TOWNSHIP, DLS - SURVEYED, UNSURVEYED  
SECTION CORNERS  
MUNICIPALITY  
INDIAN RESERVE, PARK, ETC  
HORIZONTAL SURVEY POINT  
BENCH MARK WITH ELEVATION  
SPOT ELEVATION, PRECISE: LAND, WATER  
DRAINAGE AND RELATED FEATURES  
STREAM, SHORELINE: INDEFINITE  
DIRECTION OF FLOW  
LAKE, INTERMITTENT LAKE  
FLOODED LAND  
MARSH, SWAMP, (WOODED)  
DRY RIVER BED WITH CHANNELS  
SAND: ABOVE, IN WATER  
STRING BOG  
TUNDRA, PONDS, POLYGONS  
RAPIDS, FALLS, RAPIDS  
FORESHORE FLATS  
ROCK  
DAM  
WHARF  
DITCH  
RELIEF FEATURES  
CONTOURS  
APPROXIMATE CONTOURS  
DEPRESSION CONTOUR  
SPOT ELEVATION, APPROXIMATE: LAND, WATER  
ESKER  
PINGO  
SAND, SAND DUNES  
PALSA BOG  
WOODED AREA  
CLEARED AREA

ROUTES ET OUVRAGES CONNEXES

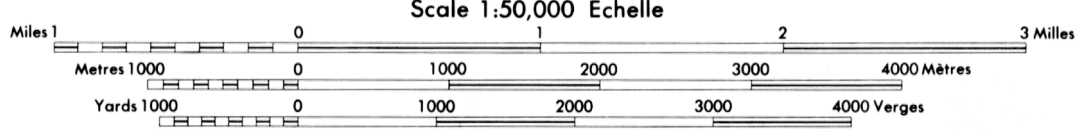
SURFACE PAV E, TOUTES SAISONS  
GRAVIER  
CHEMIN DE TERRE, D'HIVER  
SENTIER, PERC E, PORTAGE  
AGGLOM RATION  
CHEMIN DE FER, VOIE D' VITEMENT, GARE, ARR T  
PONT  
HYDRO ROPORT, MOULAGE  
POINTS DE REP RE  
MAISON, GRANGE  
 GLISE,  COLE  
BUREAU DE POSTE  
LIEU HISTORIQUE  
TOURS: FEU, RADIO  
PUITS: P TROLE, GAZ  
R SERVOIR: P TROLE, ESSENCE, EAU  
LIGNE T L PHONIQUE  
LIGNE DE TRANSPORT D' NERGIE  
MINE  
D BLAI, REMBLAI  
GRAVIER   
FRONTI RES ET POINTS DE R F RENCES  
INTERNATIONALE, PROVINCIALE, BORNE FRONTI RE  
COMT , DISTRICT  
CANTON, P ROISSE - ARPENT E  
NON ARPENT E  
TOWNSHIP, ATC-ARPENT E, NON ARPENT E  
COINS DE SECTION  
MUNICIPALIT   
R SERVE INDIENNE, PARC, ETC  
REPERE PLANIM TRIQUE  
POINT C T , PR CIS: SUR TERRE, SUR L'EAU  
POINT C T , PR CIS: SUR TERRE, SUR L'EAU  
DRAINAGE ET OUVRAGES CONNEXES  
COURS D'EAU, RIVE, IMPR CIS  
DIRECTION DU COURANT  
LAC, LAC INTERMITTENT  
TERRAIN INOND   
MARAIS, MAR CAGE (BOIS )  
LIT DE COURS D'EAU TARI AVEC CHENAUX  
SABLE: AU DESSUS, DANS L'EAU  
MAR CAGE EN ENFLADE  
TUNDRA, ETANGS, SOLS POLYAGONAUX  
RAPIDS, CHUTES, RAPIDS  
ESTRANS  
ROCHE  
BARRAGE  
QUAI  
FOSS   
RELIEF  
COURBES DE NIVEAU  
COURBES DE NIVEAU APPROXIMATIVES  
COURBE DE CUVETTE  
POINT C T , APPROXIMATIF: SUR TERRE, SUR L'EAU  
ESKER  
PINGO  
SABLE, DUNES  
PALSE  
R GION BOIS E  
R GION D BOIS E



ONE THOUSAND METRE UNIVERSAL TRANSVERSE MERCATOR GRID ZONE 7

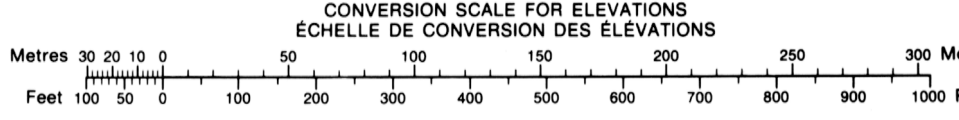
The 1977 MAGNETIC BEARING is 31°40' (563 mils) EAST of GRID NORTH.  
ANNUAL CHANGE DECREASING 1.8  
GRID NORTH is 2°03' (36 mils) EAST of TRUE NORTH for centre of map.  
Le REPERE MAGNETIQUE en 1977 est   31°40' (563 mils) EST du NORD DU QUADRILLAGE  
VARIATION ANNUELLE D CROISSANTE 1.8  
NORD DU QUADRILLAGE 2°03' (36 mils)   l'est du NORD G OGRAPHIQUE au centre de la carte.

PRODUCED BY THE SURVEYS AND MAPPING BRANCH, DEPARTMENT OF ENERGY, MINES AND RESOURCES, OTTAWA, 1977. INFORMATION CURRENT AS OF 1986.  
COPIES MAY BE OBTAINED FROM THE CANADA MAP OFFICE, DEPARTMENT OF ENERGY, MINES AND RESOURCES, OTTAWA, OR YOUR NEAREST MAP DEALER.  
  CANADA COPYRIGHTS RESERVED 1977.  
ELEVATIONS IN METRES ABOVE MEAN SEA LEVEL  
CONTOUR INTERVAL 20 METRES  
NORTH AMERICAN DATUM 1927  
TRANSVERSE MERCATOR PROJECTION



 L VATIONS EN M TRES AU-DESSUS DU NIVEAU MOYEN DE LA MER  
EQUIDISTANCE DES COURBES 20 M TRES  
SYST ME DE R F RENCE G ODESIQUE NORD-AM RICAIN 1927  
PROJECTION TRANSVERSE DE MERCATOR

 TABL E PAR LA DIRECTION DES L V ES ET DE LA CARTOGRAPHIE, MINIST RE DE L' NERGIE, DES MINES ET DES RESSOURCES, OTTAWA, EN 1977. R ENSEIGNEMENTS   JOUR EN 1986.  
CES CARTES SONT EN VENTE AU BUREAU DES CARTES DU CANADA, MINIST RE DE L' NERGIE, DES MINES ET DES RESSOURCES, OTTAWA, OU CHEZ LE VENDEUR LE PLUS PR S.  
  CANADA 1977. TOUS DROITS R SERV S



MOUNT BOUVETTE 116 G/7 EDITION 1 (1984)