

CANADA

EDITION 1

107 C/9 E

Military users,  
refer to this map as:  
Référéce de la carte  
pour usage militaire:

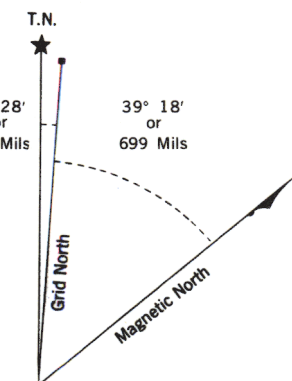
SERIES A733 SÉRIE  
MAP 107C/9 E CARTE  
EDITION 1 MCE EDITION

H U T C H I S O N  
B A Y

NN PN

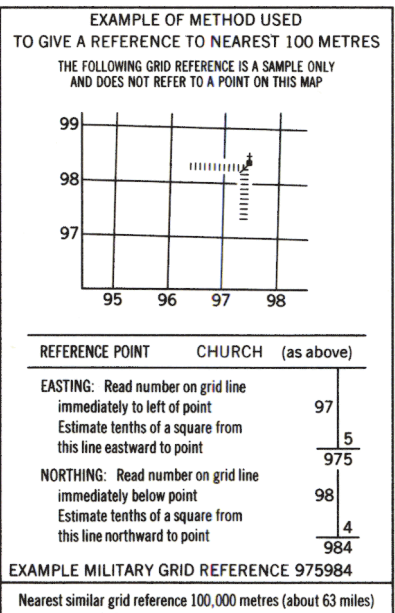
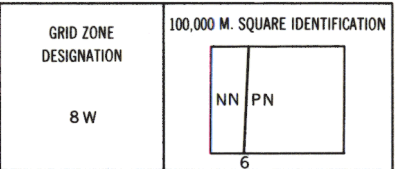
CONVERSION SCALE FOR ELEVATIONS

100 50 0 50 100  
Feet  
30 20 10 0 10 20 30  
Metres



Use diagram only to obtain numerical values.  
APPROXIMATE MEAN DECLINATION 1975  
FOR CENTRE OF MAP  
Annual change decreasing 4.4'

ONE THOUSAND METRE  
UNIVERSAL TRANSVERSE MERCATOR GRID  
ZONE 8



7712000m. N.  
69° 30'

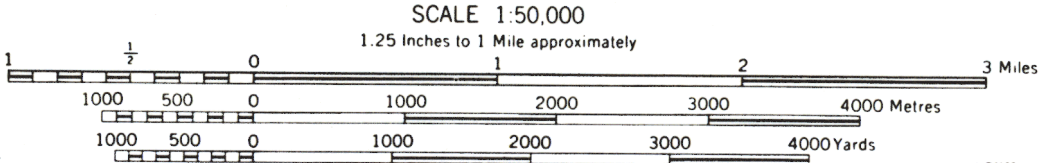
Names appearing on this sheet have not been considered by the  
Canadian Board on Geographical Names.

HUTCHISON BAY  
NORTHWEST TERRITORIES

Users noting errors or omissions on this map are requested to mark hereon and forward to  
Commanding Officer, Army Survey Establishment, Ottawa. Maps will be replaced if desired.  
Copies may be obtained from the Canada Map Office,  
Department of Energy, Mines and Resources, Ottawa,  
or your nearest map dealer.  
© Canada Copyrights Reserved 1975

INSPECTION OF THIS MAP USING 1983 SATELLITE IMAGERY  
REVEALED NO CHANGES IN MAJOR HYDROGRAPHIC OR CON-  
STRUCTED FEATURES.  
UNE VÉRIFICATION DE CETTE CARTE AU MOYEN D'IMAGES  
SATELLITE DE 1983 N'A MONTRÉ AUCUN CHANGEMENT EN CE QUI  
CONCERNE LES ÉLÉMENTS HYDROGRAPHIQUES OU LES  
ÉLÉMENTS RAPPORTÉS (CONSTRUCTIONS) D'IMPORTANCE.

- REFERENCE
- Road, dry weather  
cart track, winter road  
Boundary, provincial  
Power line  
Astronomical monument  
Horizontal control point  
Bench mark
- Spot elevation, precise, approximate  
House, Building  
School Church  
Post Office Tower  
Radio Station R.C.M.P. detachment  
Well Tank  
Airfield



CONTOUR INTERVAL 50 FEET  
UNIVERSAL TRANSVERSE MERCATOR GRID  
ZONE 8

PROVISIONAL MAP

THIS MAP IS BASED ON CONTROL OF LESSER ACCURACY THAN NORMAL AND  
HENCE IS CONSIDERED BELOW STANDARD AND SUBJECT TO CORRECTION.

REFERENCE

- Cliff or low relief  
Esker  
Pingo  
Contours:  
elevation  
depression  
Wooded Area
- Foreshore Flats  
Rocky reef  
Lake or pond, perennial  
Lake or stream, intermittent  
Rapids  
Swamp, marsh  
Tundra ponds  
Tundra polygons

107C/9 E  
EDITION 1