



Users noting errors or omissions on this map are requested to mark hereon and forward to
Commanding Officer, Army Survey Establishment, Ottawa. Maps will be replaced if desired.

Copies May Be Obtained from the Map Distribution Office,
Dept. of Mines and Technical Surveys, Ottawa.

Copies May Be Obtained from the Map Distribution Office,
Dept. of Mines and Technical Surveys, Ottawa.

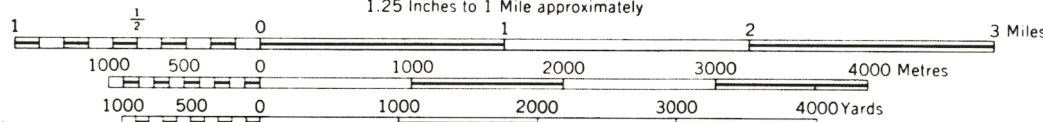
INSPECTION OF THIS MAP USING 1983 SATELLITE IMAGERY
REVEALED NO CHANGES IN MAJOR HYDROGRAPHIC OR CON-
STRUCTED FEATURES.

UNE VÉRIFICATION DE CETTE CARTE AU MOYEN D'IMAGES
SATELLITE DE 1983 N'A MONTRÉ AUCUN CHANGEMENT EN CE QUI
CONCERNE LES ÉLÉMENTS HYDROGRAPHIQUES OU LES
ÉLÉMENTS RAPPORTÉS (CONSTRUCTIONS) D'IMPORTANCE.

NORTHWEST TERRITORIES

SCALE 1:50,000

1.25 Inches to 1 Mile approximately



REFERENCE

Road, dry weather	=====
cart track, winter road	-----
Boundary, provincial	-----
Power line	-----
Astronomical monument	●
Horizontal control point	△ 582
Bench mark	BM ↑ 3025

Spot elevation, precise, approximate4582	.757 ±
House, Building		
School Church		
Post Office Tower		
Radio Station R.C.M.P. detachment		
Well Tank		
Airfield		

CONTOUR INTERVAL 50 FEET






UNIVERSAL TRANSVERSE MERCATOR GRID






ZONE 8

PROVISIONAL MAP

Subject to Correction

REFERENCE

Cliff or low relief	
Esker	
Pingo	
Contours:	
elevation	
depression	
Wooded Area	

Foreshore Flats	Sand	
Rocky reef	Mud	
Lake or pond, perennial		
Lake or stream, intermittent		
Rapids		
Swamp, marsh		