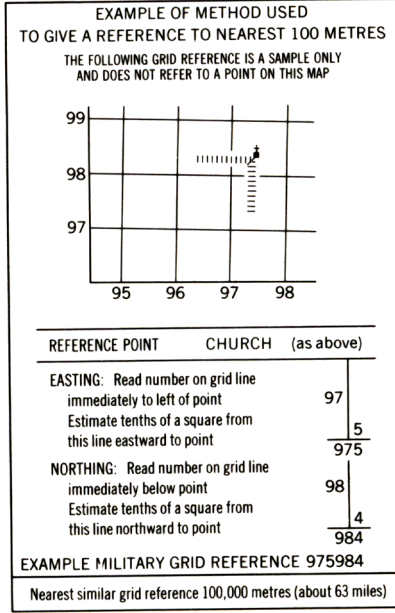
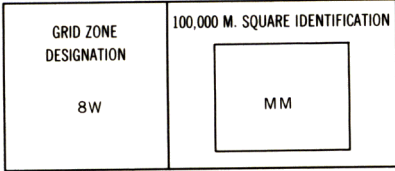
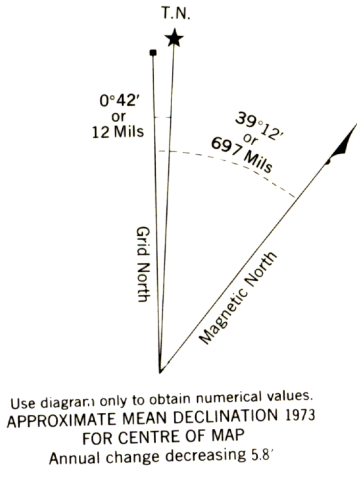
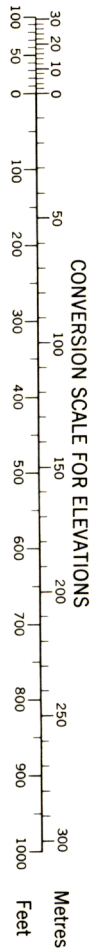


Military users,
refer to this map as:
Référence de la carte
pour usage militaire:

SERIES A 733
MAP 107 B/13 W
EDITION 1 MCE

SÉRIE
CARTE
ÉDITION



ONE THOUSAND METRE
UNIVERSAL TRANSVERSE MERCATOR GRID
ZONE 8

This Map Reproduced From Pencilled Compilation,
Compiled By Dept. of Mines and Technical Surveys,
Reproduced By Army Survey Establishment, R.C.E. 1958.

Copies may be obtained from the Canada Map Office,
Department of Energy, Mines and Resources, Ottawa,
or your nearest map dealer.

© Canada Copyrights Reserved 1973

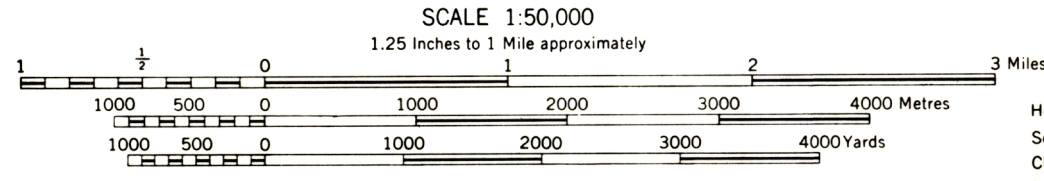
SHALLOW BAY

NORTHWEST TERRITORIES

REFERENCE

Roads:
hard surface, all weather.....
dry weather.....
cart track, trail.....
Railways:
normal gauge, multiple track.....
normal gauge, single track.....
abandoned or under construction.....
underpass, overpass.....
Tunnel; Drawbridge.....
Power line; Telephone line.....

Boundaries:
international, with monument.....
provincial.....
county or district.....
township or parish.....
township or parish, unsurveyed.....
city or town.....
park, reserve, etc.....
Horizontal control point, with elevation.....
Bench mark, with elevation.....
Spot elevation; precise, approximate.....
Historical monument; Cemetery.....
Mine or open cut; Quarry.....
Sand or gravel pit.....



Some names on this map are not yet official.
Corrections or additions are invited by the
Surveys and Mapping Branch.

Certains noms inscrits sur cette carte ne sont
pas encore officiels. La Direction des levés et
de la cartographie saurait gré au public de lui
signaler corrections et additions.

REFERENCE

House; Building.....
School.....
Church; Church with spire.....
Post Office.....
Radio Station.....
Tower; Chimney.....
Well; Tank.....
Cutting.....
Embankment.....
Cliff.....
Contours:
elevation.....
depression.....
approximate.....

Foreshore flats.....
Lighthouse.....
Wharf or pier; Breakwater.....
Levee or dyke.....
Rocky reef.....
Swamp or marsh.....
Inundated land, seasonal.....
Intermittent lake, stream.....
Indefinite shoreline, stream.....
Rapids, large, small; Bridge.....
Ditch or Rume.....
Snowfield; Glacier.....
Wooded area; unclassified, scrub.....
Vineyard; Orchard.....