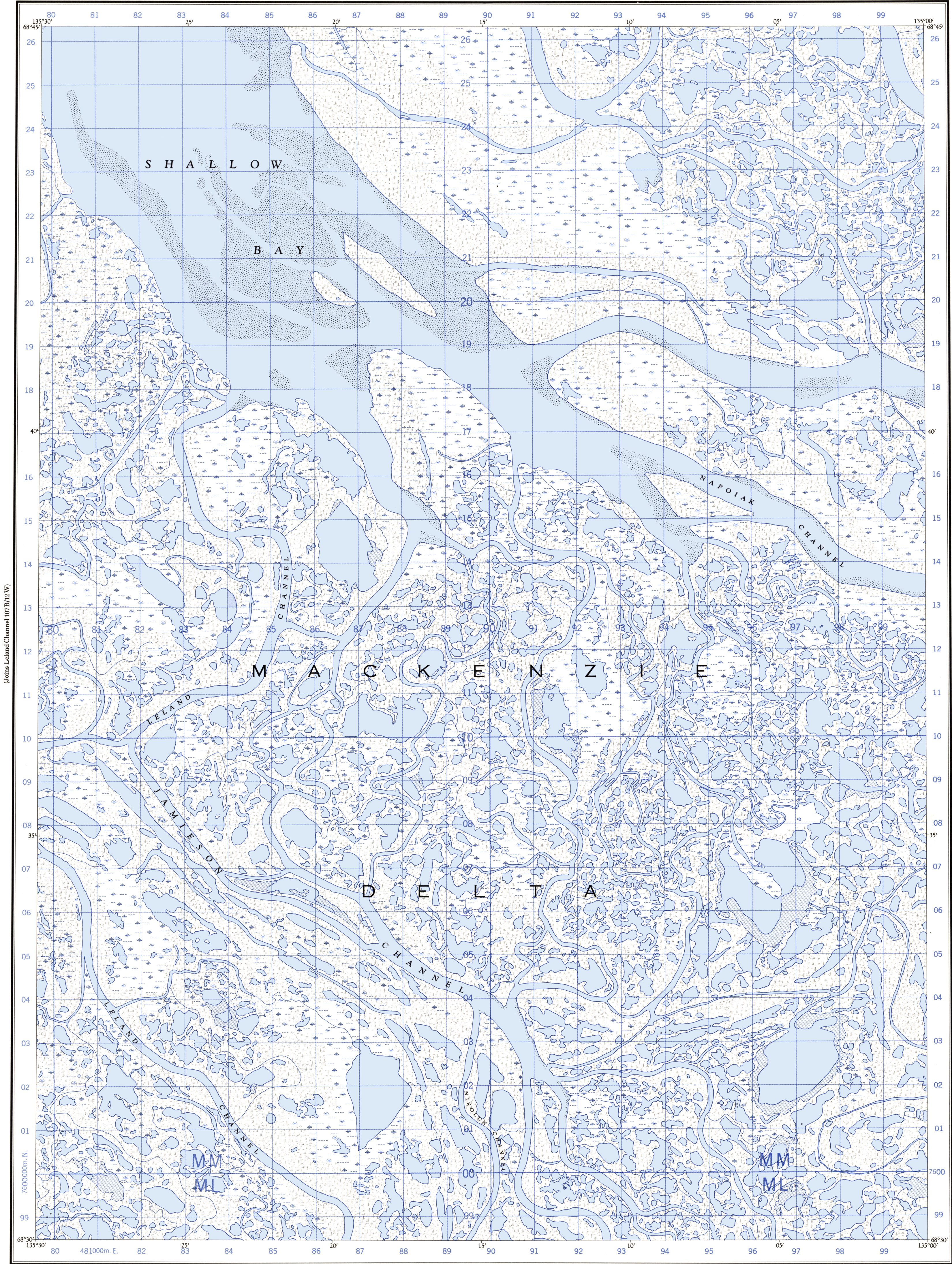
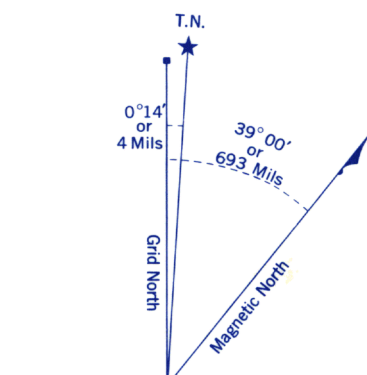


Refer to this map as:	107 B/12 E EDITION 1 ASE SERIES A 733
--------------------------	---



(Joins Leland Channel 107B/12W)

(Joins Reindeer Station 107B/11W)



Use diagram only to obtain numerical values.  
APPROXIMATE MEAN DECLINATION 1966  
FOR CENTRE OF MAP  
Annual change decreasing 5.6'

100,000 M. SQUARE IDENTIFICATION	
GRID ZONE DESIGNATION	8 W
EXAMPLE: ROCK	96 961 09 4 094 961094
TO GIVE A REFERENCE TO NEAREST 100 METRES	
EASTING: Read number on grid line immediately to left of point. Estimate tenths of a square from this line eastward to point.	
NORTHING: Read number on grid line immediately below point. Estimate tenths of a square from this line northward to point.	
MILITARY GRID REFERENCE	
Nearest similar grid reference 100,000 metres (about 63 miles)	

ONE THOUSAND METRE  
UNIVERSAL TRANSVERSE MERCATOR GRID  
ZONE 8

Compiled, 1958, by the SURVEYS AND MAPPING BRANCH,  
DEPARTMENT OF MINES AND TECHNICAL SURVEYS,  
from aerial photographs taken in 1950 and 1954. Printed 1966.

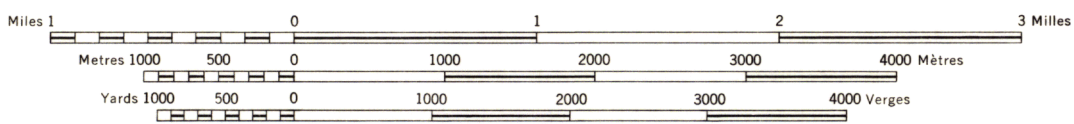
Copies may be obtained from the Map Distribution Office,  
Department of Mines and Technical Surveys, Ottawa.

(Joins Beaver House Creek 107B/5E)

## LELAND CHANNEL

DISTRICT OF MACKENZIE  
NORTHWEST TERRITORIES

SCALE 1:50,000 ÉCHELLE



ELEVATIONS WITHIN MAP AREA DO NOT EXCEED 50 FEET.  
Elevations in Feet above Mean Sea Level  
North American Datum 1927. (1954)  
Transverse Mercator Projection

LES ÉLEVATIONS DANS LA RÉGION NE DÉPASSENT PAS 50 PIEDS.  
Élevations en pieds au-dessus du niveau moyen de la mer  
Niveau de référence nord-américain 1927. (1954)  
Projection transverse de Mercator

Rédigé en 1958, par la DIRECTION DES LÈVÉS ET DE LA CARTOGRAPHIE,  
MINISTÈRE DES MINES ET DES RELEVÉS TECHNIQUES, d'après des photo-  
graphes aériennes prises en 1950 et 1954. Imprimée en 1966.

Ces cartes sont en vente au Bureau de distribution des cartes,  
ministère des Mines et des Relevés techniques, Ottawa.

Building	Bâtiment	Barn	Grange
School	École	Post Office	Bureau de poste
Church	Église	Cemetery	Cimetière
Lighthouse	Phare		
River with bridge	Rivière avec pont		
Stream, intermittent or dry	Cours d'eau intermittent ou à sec		
Lake, intermittent, indefinite	Lac intermittent, rare imprécise		
Marsh or Swamp	Marais ou marécage		
Depression contours	Courbes de creux		