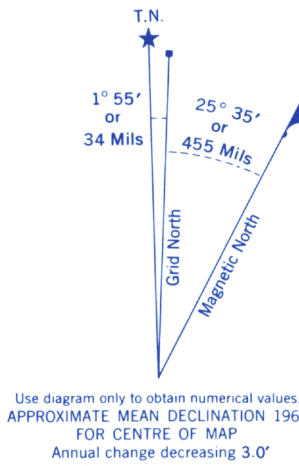


Refer to
this map as:
103 K/2 EAST
EDITION 2 ASE
SERIES A 721



100,000 M. SQUARE IDENTIFICATION	
GRID ZONE DESIGNATION	PR PQ 600
8 U	
TO GIVE A REFERENCE TO NEAREST 100 METRES	
EXAMPLE: SHAG ROCK	
EASTING: Read number on grid line immediately to left of point	53
Estimate tenths of a square from this line eastward to point.	3
NORTHING: Read number on grid line immediately below point	03
Estimate tenths of a square from this line northward to point.	3
MILITARY GRID REFERENCE	530303
Nearest similar grid reference 100,000 metres (about 63 miles)	

ONE THOUSAND METRE
UNIVERSAL TRANSVERSE MERCATOR GRID
ZONE 8

INSPECTION OF THIS MAP USING 1984 SATELLITE IMAGERY
REVEALED NO CHANGES IN MAJOR HYDROGRAPHIC OR CON-
STRUCTED FEATURES.

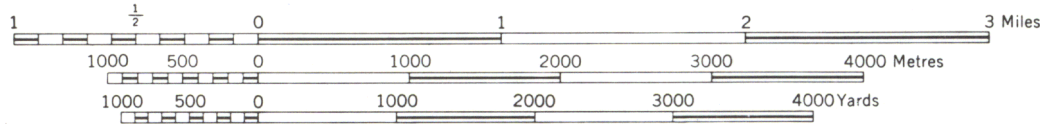
UNE VÉRIFICATION DE CETTE CARTE AU MOYEN D'IMAGES
SATELLITE DE 1984 N'A MONTRÉ AUCUN CHANGEMENT EN CE QUI
CONCERNE LES ÉLÉMENTS HYDROGRAPHIQUES OU LES
ÉLÉMENTS RAPPORTÉS (CONSTRUCTIONS) D'IMPORTANCE.

Produced by the ARMY SURVEY ESTABLISHMENT, R.C.E. 1958-60.
Aerial photography 1954.

JALUN RIVER

QUEEN CHARLOTTE DISTRICT
BRITISH COLUMBIA

SCALE 1:50,000



1954

CONTOUR INTERVAL 100 FEET
Elevations in Feet above Mean Sea Level

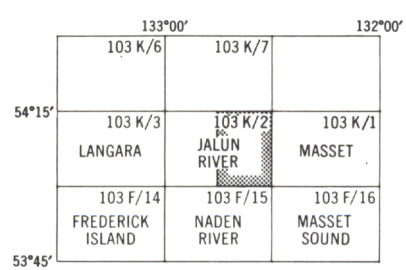
Transverse Mercator Projection
North American Datum 1927

Copies may be obtained from the
Map Distribution Office,
Dept. of Mines and Technical Surveys,
Ottawa, at 25 cents each.

- House; Building
- School
- Church; Church with spire
- Post Office
- Radio Station
- Tower; Chimney
- Well; Tank
- Cutting
- Embankment
- Cliff
- Contours:
elevation
depression
approximate

- Foreshore flats
- Lighthouse
- Wharf or pier; Breakwater
- Levee or dyke
- Rocky reef
- Swamp or marsh
- Inundated land, seasonal
- Intermittent lake, stream
- Indefinite shoreline, stream
- Rapids, large, small; Bridge
- Ditch or flume
- Rock, bare or awash
- Wooded area; unclassified, scrub
- Vineyard; Orchard

INDEX TO ADJOINING SHEETS



JALUN RIVER

103 K/2 EAST

EDITION 2

Surveyed Line
Section Number
Lot Number
Surveyed Timber Licence Number
Surveyed Pulp Licence Number

16
221
T.L. 2071
P.L. 626

- Roads:
hard surface, all weather
hard surface, all weather
loose surface, all weather
loose surface, all weather
dry weather
cart track; trail, or cut line
- Railways:
normal gauge, multiple track
normal gauge, single track
abandoned or under construction
underpass, overpass
Tunnel; Drawbridge
Power line; Telephone line

- Boundaries:
international, with monument
provincial
county or district
township or parish
township or parish, unsurveyed
city or town
park, reserve, etc.
Horizontal control point, with elevation
Bench mark, with elevation
Spot elevation, precise, approximate
Historical site; Cemetery
Mine or open cut; Quarry
Sand or gravel pit