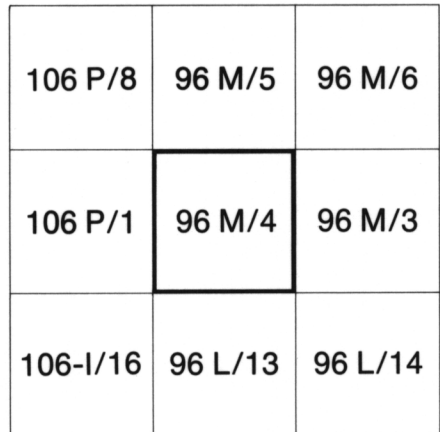

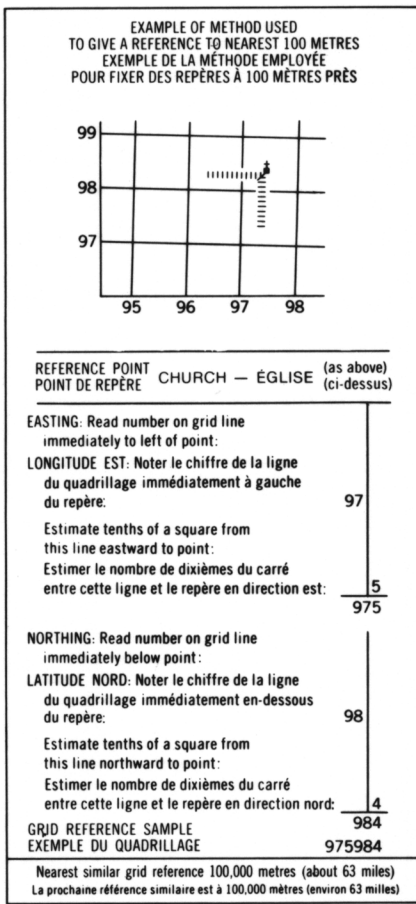
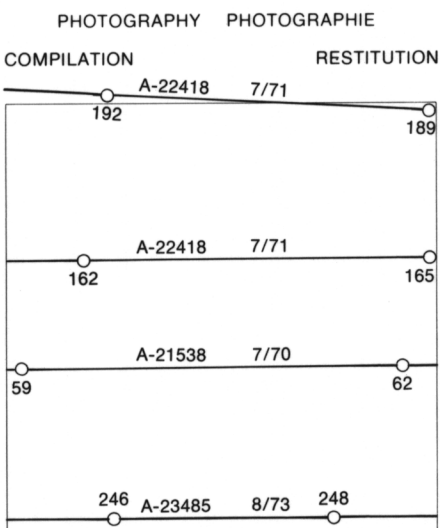
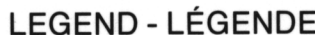


EDITION 1 96 M/4



ONE THOUSAND METRE  
UNIVERSAL TRANSVERSE MERCATOR GRID  
ZONE 9  
QUADRILLAGE DE MILLE MÈTRES  
UNIVERSEL TRANSVERSE DE MERCATOR

The 1978 MAGNETIC BEARING is 38°45' (689 mils)  
EAST of GRID NORTH.

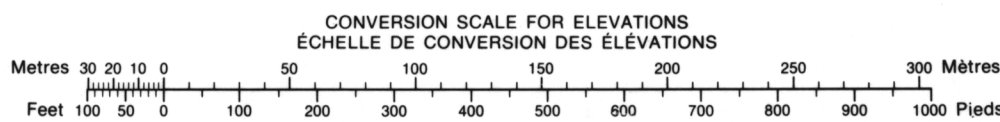
ANNUAL CHANGE DECREASING 5.9'

GRID NORTH is 1°09' (20 mils) EAST of TRUE NORTH  
for centre of map.

LE REPÈRE MAGNÉTIQUE en 1978 est à 38°45' (689 mils) EST du NORD DU QUADRILLAGE.

VARIATION ANNUELLE DÉCROISSANTE 5.9'

NORD DU QUADRILLAGE est 1°09' (20 mils) à l'est du NORD GÉOGRAPHIQUE au centre de la carte.



96 M/4  
EDITION 1

PRODUCED BY THE SURVEYS AND MAPPING BRANCH,  
DEPARTMENT OF ENERGY, MINES AND RESOURCES,  
OTTAWA. 1978. INFORMATION CURRENT AS OF 1970.

COPIES MAY BE OBTAINED FROM THE CANADA MAP OFFICE,  
DEPARTMENT OF ENERGY, MINES AND RESOURCES, OTTAWA,  
OR YOUR NEAREST MAP DEALER.

© 1978. HER MAJESTY THE QUEEN IN RIGHT OF CANADA.  
DEPARTMENT OF ENERGY, MINES AND RESOURCES.

ELEVATIONS IN METRES ABOVE MEAN SEA LEVEL  
CONTOUR INTERVAL ..... 10 METRES  
NORTH AMERICAN DATUM 1927  
TRANSVERSE MERCATOR PROJECTION

INFORMATION CONCERNING LOCATION AND PRECISE ELEVATION OF BENCH MARKS CAN BE OBTAINED BY WRITING TO THE GEODETIC SURVEY, SURVEYS AND

DISTRICT OF MACKENZIE  
NORTHWEST TERRITORIES

Scale 1:50,000 Échelle

Graphic scale for the map showing distances in Miles, Metres, and Yards. The scale is divided into three units: Miles (0 to 2), Metres (0 to 4000), and Yards (0 to 4000). The scale is marked with 1000-yard increments.

ÉLÉVATIONS EN MÈTRES AU-DESSUS DU NIVEAU MOYEN DE LA MER

SYSTÈME DE RÉFÉRENCE GÉODÉSIQUE NORD-AMÉRICAIN 1927  
PROJECTION TRANSVERSE DE MERCATOR

© 1978. SA MAJESTÉ LA REINE DU CHEF DU CANADA.  
MINISTÈRE DE L'ÉNERGIE DES MINES ET DES RESSOURCES

# PROVISIONAL PRINT IMPRESSION PROVISOIRE