

LEGEND - L G NDE

ROADS AND RELATED FEATURES

- HARD SURFACE, ALL WEATHER
- LOOSE SURFACE
- CART TRACK, WINTER ROAD OR ROAD UNDER CONSTRUCTION
- TRAIL, CUT LINE, PORTAGE
- BUILT-UP AREA
- RAILWAY, SIDING, STATION, STOP
- BRIDGE
- SEAPLANE BASE, ANCHORAGE
- LANDMARK FEATURES
- HOUSE, BARN
- CHURCH, SCHOOL
- POST OFFICE
- HISTORICAL SITE
- TOWERS: FIRE, RADIO
- WELL, OIL, GAS
- TANK, OIL, GASOLINE, WATER
- TELEPHONE LINE
- POWER TRANSMISSION LINE
- MINE
- CUTTING, EMBANKMENT
- GRAVEL PIT

BOUNDARIES AND SURVEY CONTROL

- INTERNATIONAL, PROVINCIAL, BOUNDARY MONUMENT
- COUNTY, DISTRICT
- TOWNSHIP, PARISH - SURVEYED
- TOWNSHIP, DLS - SURVEYED
- MUNICIPALITY
- INDIAN RESERVE, PARK, ETC
- HORIZONTAL SURVEY POINT
- BENCH MARK
- SPOT ELEVATION, ELEVATION APPROXIMATE

DRAINAGE AND RELATED FEATURES

- STREAM, SHORELINE, INDEFINITE
- DIRECTION OF FLOW
- LAKE, INTERMITTENT
- NUDATED LAND
- MARSH, SWAMP (WOODED)
- DRY RIVER BED WITH CHANNELS
- SAND, ABOVE, IN WATER
- STRING BOG
- TUNDRA, PONDS, POLYGONS
- RAPIDS, FALLS, RAPIDS
- FORESHORE FLATS
- ROCK
- DAM
- WHARF
- QUAI
- FOSSE
- RELIEF FEATURES
- CONTOURS
- APPROXIMATE CONTOUR
- DEPRESSION
- ESKER
- PINGO
- SAND, SAND DUNES
- PALSA BOG
- WOODED AREA
- CLEARED AREA

ROUTES ET OUVRAGES CONNEXES

- SURFACE DURE, TOUTES SAISONS
- GRAVIER
- CHEMIN DE TERRE, D'HIVER OU CHEMIN EN CONSTRUCTION
- SENTIER, PERC E, PORTAGE
- AGGLOMERATION
- CHEMIN DE FER, VOIE D' VITEMENT, GARE, ARR T
- PONT
- HYDRO AEROPORT, MOULAGE
- POINTS DE REP RE
- MAISON, GRANGE
-  GLISE,  COLE
- BUREAU DE POSTE
- LIEUX HISTORIQUES
- TOURS: FEU, RADIO
- Puits: P TROLE, GAZ
- R SERVOIR: P TROLE, ESSENCE, EAU
- LIGNE T L PHONIQUE
- LIGNE DE TRANSPORT D' NERGIE
- MINE
- TRANCH E, REMBLAI
- FOSSE DE GRAVIER

FRONTI RES ET POINTS DE R F RENCES

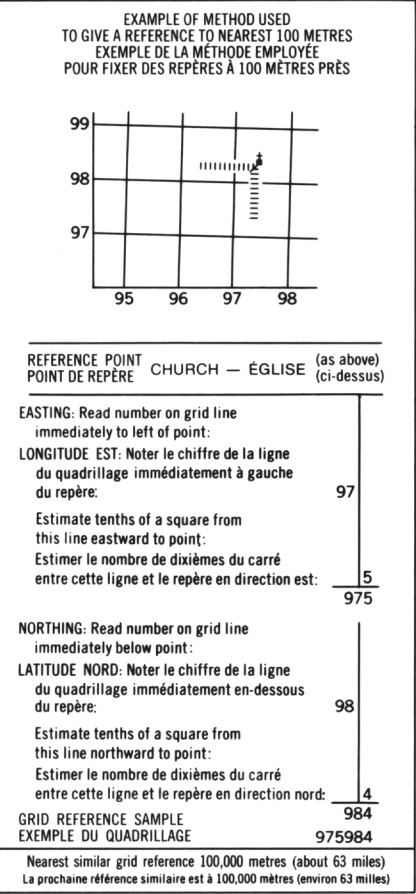
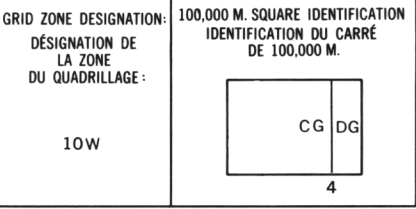
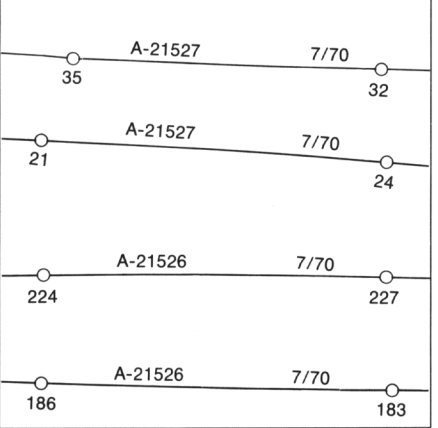
- INTERNATIONALE, PROVINCIALE, BORNE FRONTI RE
- COMT , DISTRICT
- CANTON, PAROISSE - ARPEN 
- CANTON, DLS - ARPEN  NON ARPEN 
- MUNICIPALIT 
- R SERVE INDIG NE, PARC, ETC
- REP RE PLANIM TRIQUE
- REP RE DE NIVELLEMENT
- POINT C TE,  L VATION APPROXIMATIVE

DRAINAGE ET OUVRAGES CONNEXES


- COURS D'EAU, RIVE, IMPR CISE
- DIRECTION DU COURANT
- LAC, LAC INTERMITTENT
- TERRAIN NON D 
- MARAIS, MARECAGE (BOIS )
- LIT DE COURS D'EAU TARI AVEC CHENAUX
- SABLE - AU DESSUS, DANS L'EAU
- MARECAGES EN ENFILADE
- TOUNDRA:  TANGS, SOLS POLYAGONAUX
- RAPIDES, CHUTES, RAPIDES
- ESTRANS
- ROCHE
- BARRAGE
- QUAI
- FOSSE
- RELIEF
- COURBE DE NIVEAU
- COURBE DE NIVEAU APPROXIMATIF
- COURBE DE CUVETTE
- ESKER
- PINGO
- SABLE, DUNES
- PALSE
- R GION BOIS E
- R GION D BOIS E

PHOTOGRAPHY PHOTOGRAPHIE

COMPIlation RESTITUTION

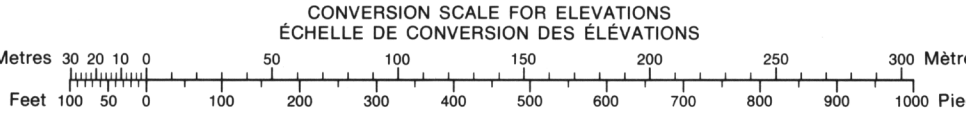


REVISION R VISION



ONE THOUSAND METRE
UNIVERSAL TRANSVERSE MERCATOR GRID
ZONE 10
QUADRILLAGE DE MILLE M TRES
UNIVERSEL TRANSVERSE DE MERCATOR

The 1973 MAGNETIC BEARING is 38°52' (691 mils) EAST of GRID NORTH.
ANNUAL CHANGE DECREASING 6.6'
GRID NORTH is 2°02' (36 mils) WEST of TRUE NORTH for centre of map.
Le REP RE MAGN TIQUE en 1973 est   38°52' (691 mils) EST du NORD DU QUADRILLAGE.
VARIATION ANNUELLE D CROISSANTE 6.6'
NORD DU QUADRILLAGE est 2°02' (36 mils)   l'ouest du NORD G OGRAPHIQUE au centre de la carte.



TATE LAKE
DISTRICT OF MACKENZIE
NORTHWEST TERRITORIES

