

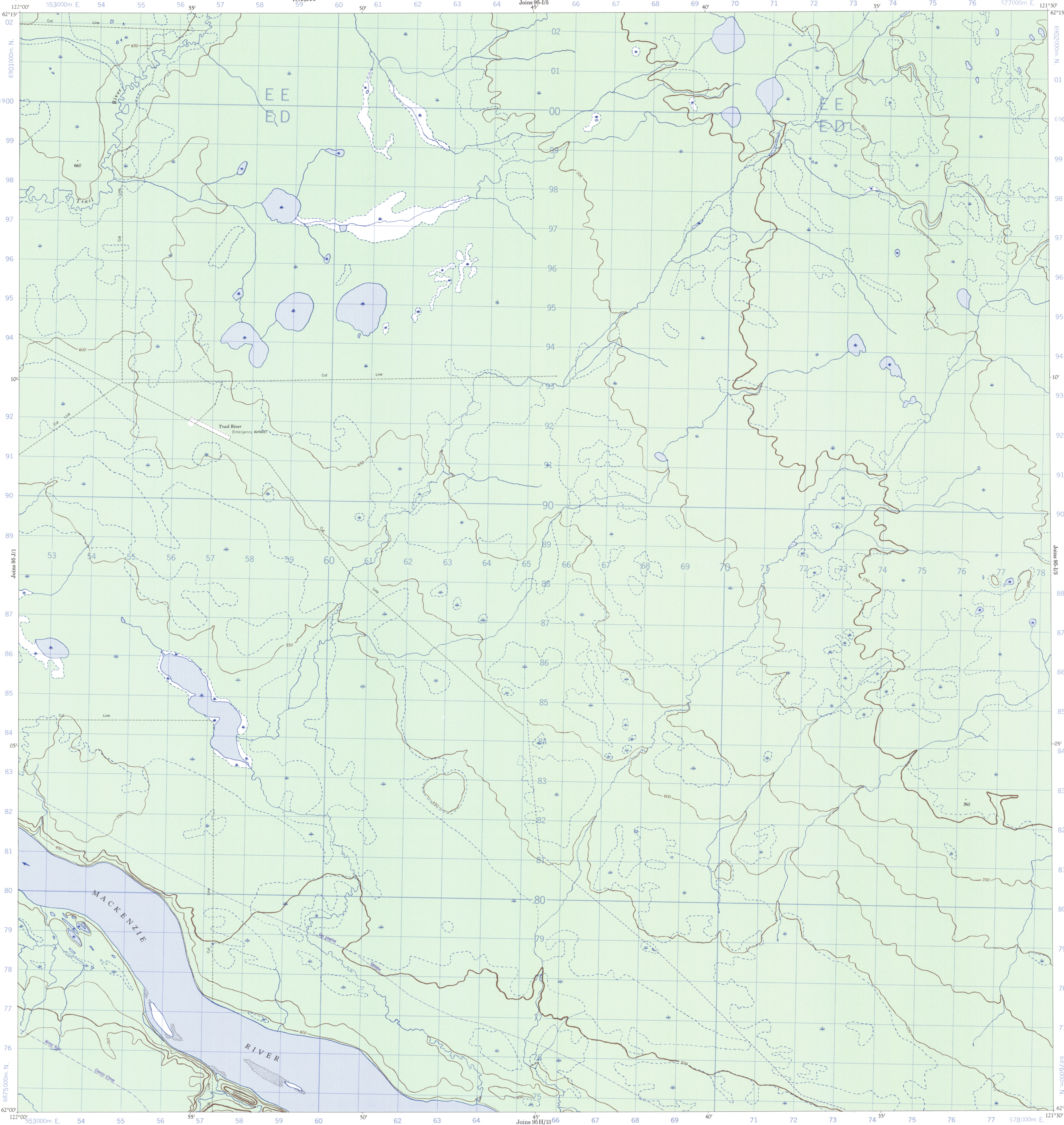
PROVISIONAL MAP

95-1/4

CANADA

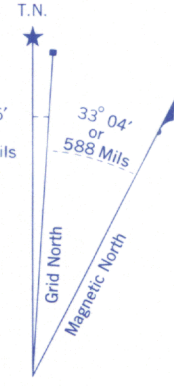
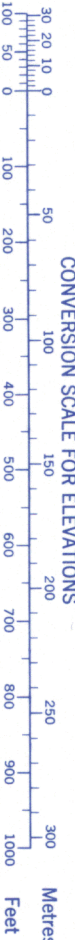
CARTE PROVISOIRE

95-1/4



Refer to this map as: 95-1/4 EDITION SERIES A 733 2 MCE

CONVERSION SCALE FOR ELEVATIONS



Use diagram only to obtain numerical values. APPROXIMATE MEAN DECLINATION 1967 FOR CENTRE OF MAP. Annual change decreasing 6.7"

ONE THOUSAND METRE UNIVERSAL TRANSVERSE MERCATOR GRID

GRID ZONE DESIGNATION	100 000 M. SQUARE IDENTIFICATION
10 V	E E D

EXAMPLE OF METHOD USED TO GIVE A REFERENCE TO NEAREST 100 METRES	
THE FOLLOWING GRID REFERENCE IS A SAMPLE ONLY AND DOES NOT REFER TO A POINT ON THIS MAP	
EASTING: Read number on grid line immediately to left of point	97
Estimate tenths of a square from this line eastward to point	5
NORTHING: Read number on grid line immediately below point	98
Estimate tenths of a square from this line northward to point	4
EXAMPLE MILITARY GRID REFERENCE 975984	
Nearest similar grid reference 100,000 metres (about 63 miles)	

ZONE 10

Produced, 1956, by the SURVEYS AND MAPPING BRANCH, DEPARTMENT OF ENERGY, MINES AND RESOURCES, from aerial photographs taken in 1947-48 and 1963-64. Field surveys 1954 and 1963. Printed 1968.

Copies may be obtained from the Map Distribution Office, Department of Energy, Mines and Resources, Ottawa.

Produced in 1956, par la BRANCHE DES LEVÉS ET DE LA CARTOGRAPHIE, MINISTÈRE DE L'ÉNERGIE, DES MINES ET DES RESSOURCES, à partir des photographies aériennes prises en 1947-48 et 1963-64. Levés sur le terrain en 1954 et 1963. Imprimé en 1968.

Ces cartes sont en vente au Bureau de distribution des cartes, Ministère de l'Énergie, des Mines et des Ressources, Ottawa.

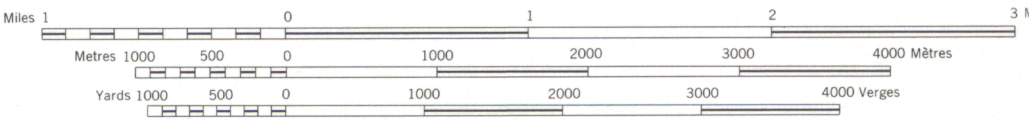
© 1980 HER MAJESTY THE QUEEN IN RIGHT OF CANADA. DEPARTMENT OF ENERGY, MINES AND RESOURCES. INTERIM CORRECTIONS 1988

© 1980 SA MAJESTÉ LA REINE DU CHEF DU CANADA. MINISTÈRE DE L'ÉNERGIE, DES MINES ET DES RESSOURCES. CORRECTIONS PROVISOIRES 1988

© 1980 SA MAJESTÉ LA REINE DU CHEF DU CANADA. MINISTÈRE DE L'ÉNERGIE, DES MINES ET DES RESSOURCES. CORRECTIONS PROVISOIRES 1988

DISTRICT OF MACKENZIE NORTHWEST TERRITORIES

SCALE 1:50,000 ÉCHELLE



CONTOUR INTERVAL 50 FEET

Elevations in Feet above Mean Sea Level

North American Datum 1957

Transverse Mercator Projection

Some names on this map are not yet official. Corrections or additions are invited by the Surveys and Mapping Branch.

This Provisional Map is equivalent to a standard map in accuracy of content.

ÉQUIDISTANCE DES COURBES 50 PIEDS

Elevations in pieds au dessus du niveau moyen de la mer

Niveau de référence nord-américain 1957

Projection transverse de Mercator

Certains noms inscrits sur cette carte ne sont pas encore officiels. La Direction des levés et de la cartographie saurait gré au public de lui signaler corrections et additions.

Cette carte provisoire est l'équivalente d'une carte régulière au point de vue précision de l'information.

ROADS - ROUTES

hard surface - pavé

loose surface - de gravier

2 lanes or more - 2 voies ou plus

less than 2 lanes - moins de 2 voies

dry weather - temps sec

cart track - de terre

trail - sentier

95-1/4

EDITION

2