

LEGEND - L G NDE

ROADS AND RELATED FEATURES

- HARD SURFACE, ALL WEATHER
- LOOSE SURFACE
- CART TRACK, WINTER ROAD
- OR ROAD UNDER CONSTRUCTION
- TRAIL, CUT LINE, PORTAGE
- BUILT-UP AREA
- RAILWAY, SIDING, STATION, STOP
- BRIDGE
- SEAPLANE BASE, ANCHORAGE
- LANDMARK FEATURES
- HOUSE, BARN
- CHURCH, SCHOOL
- POST OFFICE
- HISTORICAL SITE
- TOWERS, FIRE, RADIO
- WELL, OIL, GAS
- TANK, OIL, GASOLINE, WATER
- TELEPHONE LINE
- POWER TRANSMISSION LINE
- MINE
- CUTTING, EMBANKMENT
- GRAVEL PIT
- BOUNDARIES AND SURVEY CONTROL
- INTERNATIONAL, PROVINCIAL, BOUNDARY MONUMENT
- COUNTY, DISTRICT
- TOWNSHIP, PARISH, SURVEYED
- TOWNSHIP, DLS, SURVEYED, UNSURVEYED
- MUNICIPALITY
- INDIAN RESERVE, PARK, ETC
- HORIZONTAL SURVEY POINT
- BENCH MARK
- SPOT ELEVATION, ELEVATION APPROXIMATE

BOUNDARIES AND SURVEY CONTROL

- INTERNATIONAL, PROVINCIAL, BOUNDARY MONUMENT
- COUNTY, DISTRICT
- TOWNSHIP, PARISH, SURVEYED
- TOWNSHIP, DLS, SURVEYED, UNSURVEYED
- MUNICIPALITY
- INDIAN RESERVE, PARK, ETC
- HORIZONTAL SURVEY POINT
- BENCH MARK
- SPOT ELEVATION, ELEVATION APPROXIMATE

DRAINAGE AND RELATED FEATURES

- STREAM, SHORLINE, INDEFINITE
- DIRECTION OF FLOW
- LAKE, INTERMITTENT LAKE
- INUNDATED LAND
- MARSH, SWAMP, (WOODED)
- DRY RIVER BED WITH CHANNELS
- SAND, ABOVE, IN WATER
- STRING BOG
- TUNDRA, PONDS, POLYGONS
- RAPIDS, FALLS, RAPIDS
- FORESHORE FLATS
- ROCK
- DAM
- WHARF
- DITCH
- RELIEF FEATURES
- CONTOURS
- APPROXIMATE CONTOUR
- DEPRESSION
- ESKER
- PINGO
- SAND, SAND DUNES
- PALSA BOG
- WOODED AREA
- CLEARED AREA

ROUTES ET OUVRAGES CONNEXES

- SURFACE DURE, TOUTES SAISONS
- GRAVIER
- CH MIN DE TERRE, D'HIVER
- OU CH MIN EN CONSTRUCTION
- SENTIER, PERCEE, PORTAGE
- AGGLOM RATION
- CH MIN DE FER, VOIE D' V TEMENT, GARE, ARR T
- PONT
- HYDRO A ROPORT, MOULLEAGE
- POINTS DE REP RE
- MAISON, GRANGE
-  GLISE,  COLE
- BUREAU DE POSTE
- LIEU HISTORIQUE
- TOURS, FEU, RADIO
- PUIITS, P TROLE, GAZ
- RESERVOIR, P TROLE, ESSENCE, EAU
- LIGNE T L PHONIQUE
- LIGNE DE TRANSPORT D' NERGIE
- MINE
- FRANCH E, REMBLAI
- FOSSE DE GRAVIER
- FRONTI RES ET POINTS DE R F RENCES
- INTERNATIONALE, PROVINCIALE, BORNE FRONTI RE
- COMTE, DISTRICT
- CANTON, PAROISSE, ARPEMENT
- CANTON, DLS, ARPEMENT NON ARPEMENT
- MUNICIPALIT 
- RESERVE INDIENNE, PARC, ETC
- REP RE PLANIM TRIQUE
- REP RE DE NIVELLEMENT
- POINT COT ,  LEVATION APPROXIMATIVE

FRONTI RES ET POINTS DE R F RENCES

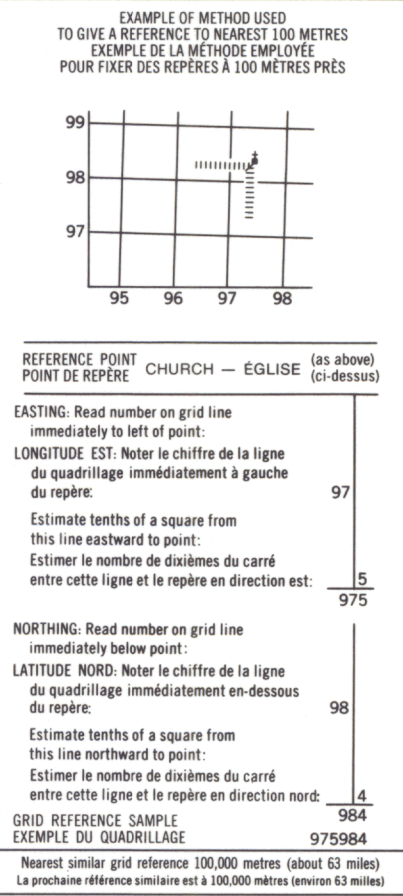
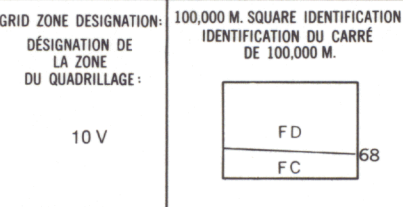
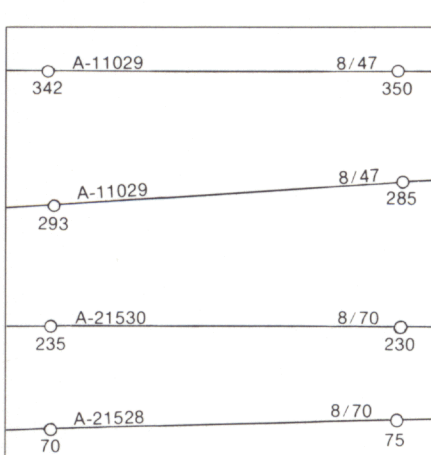
- INTERNATIONALE, PROVINCIALE, BORNE FRONTI RE
- COMTE, DISTRICT
- CANTON, PAROISSE, ARPEMENT
- CANTON, DLS, ARPEMENT NON ARPEMENT
- MUNICIPALIT 
- RESERVE INDIENNE, PARC, ETC
- REP RE PLANIM TRIQUE
- REP RE DE NIVELLEMENT
- POINT COT ,  LEVATION APPROXIMATIVE

DRAINAGE ET OUVRAGES CONNEXES

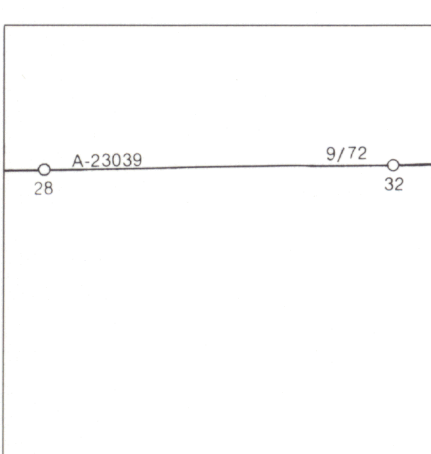
- COURS D'EAU, RIVE, IMPRECISE
- DIRECTION DU COURANT
- LAC, LAC INTERMITTENT
- TERRAIN INOND 
- MARAIS, MARECAGE (BOIS )
- LIT DE COURS D'EAU TARI AVEC CHENAUX
- SABLE, AU DESSUS, DANS L'EAU
- MARECAGES EN ENFILADE
- TOUNDRA, ETANGS, SOLS POLYGONAUX
- RAPIDES, CHUTES, RAPIDES
- ESTRANS
- BARRAGE
- QUAI
- FOSSE
- RELIEF
- COURBE DE NIVEAU
- COURBE DE NIVEAU APPROXIMATIF
- COURBE DE CUVETTE
- ESKER
- PINGO
- SABLE, DUNES
- PALSE
- R GION BOIS E
- R GION D BOIS E

PHOTOGRAPHY PHOTOGRAPHIE

COMPIIATION RESTITUTION



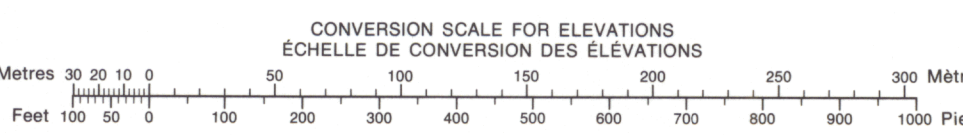
REVISION R VISION



95H/11	95H/10	95H/9
95H/6	95H/7	95H/8
95H/3	95H/2	95H/1

ONE THOUSAND METRE UNIVERSAL TRANSVERSE MERCATOR GRID ZONE 10 QUADRILLAGE DE MILLE M TRES UNIVERSEL TRANSVERSE DE MERCATOR

The 1973 MAGNETIC BEARING is 30 49' (548 mils) EAST OF GRID NORTH. ANNUAL CHANGE DECREASING 5.7". GRID NORTH is 1 58' (35 mils) EAST OF TRUE NORTH for centre of map. Le REP RE MAGN TIQUE en 1973 est   30 49' (548 mils) EST du NORD DU QUADRILLAGE. VARIATION ANNUELLE D CROISSANTE 5.7". NORD DU QUADRILLAGE est 1 58' (35 mils) l'est du NORD G OGRAPHIQUE au centre de la carte.




- ROADS - ROUTES
- hard surface - pav 
- loose surface - de gravier
- 2 lanes or more - 2 voies ou plus
- dry weather - temps sec
- cart track - de terre
- trail - sentier

PRODUCED BY SURVEYS AND MAPPING BRANCH, DEPARTMENT OF ENERGY, MINES AND RESOURCES, OTTAWA, 1973. COUPON INTERVAL 25 FEET.   CANADA COPYRIGHTS RESERVED 1973.

COPIES MAY BE OBTAINED FROM THE MAP DISTRIBUTION OFFICE, DEPARTMENT OF ENERGY, MINES AND RESOURCES, OTTAWA. NORTH AMERICAN DATUM 1927. TRANSVERSE MERCATOR PROJECTION.

JEAN-MARIE CREEK NORTHWEST TERRITORIES



CES CARTES SONT EN VENTE AU BUREAU DE DISTRIBUTION DES CARTES, MINIST RE DE L' NERGIE, DES MINES ET DES RESSOURCES, OTTAWA, EN 1973. SYST ME DE R F RENCE G OD SIQUE NORD-AM RICAIN 1927. PROJECTION TRANSVERSE DE MERCATOR.

 TABL E PAR LA DIRECTION DES LEVES ET DE LA CARTOGRAPHIE, MINIST RE DE L' NERGIE, DES MINES ET DES RESSOURCES, OTTAWA, EN 1973. EQUIDISTANCE DES COURBES 25 PIEDS.   CANADA 1973. TOUS DROITS R SERV S. CORRECTIONS PROVISOIRES 1986.