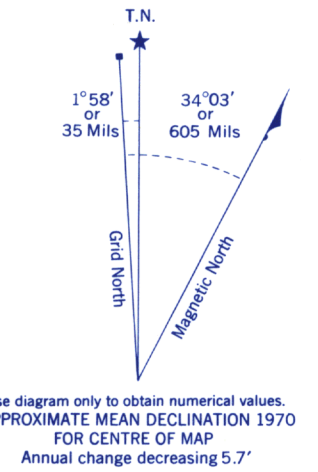
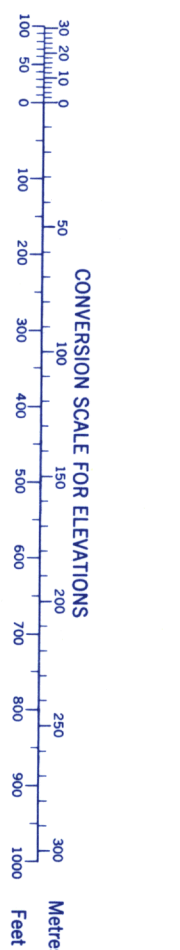


Refer to
this map as:

95 C/11
EDITION 1 MCE
SERIES A 722



ONE THOUSAND METRE
UNIVERSAL TRANSVERSE MERCATOR GRID
ZONE 10

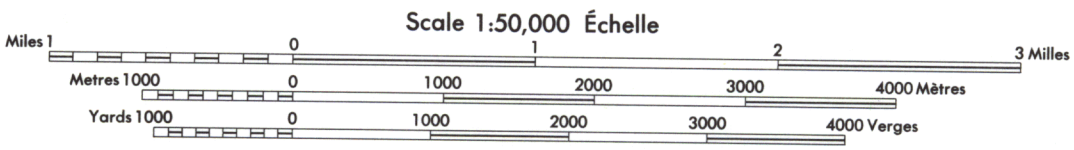
GRID ZONE DESIGNATION	100,000 M. SQUARE IDENTIFICATION
10 V	CC

EXAMPLE OF METHOD USED TO GIVE A REFERENCE TO NEAREST 100 METRES		
THE FOLLOWING GRID REFERENCE IS A SAMPLE ONLY AND DOES NOT REFER TO A POINT ON THIS MAP		
REFERENCE POINT	CHURCH	(as above)
EASTING: Read number on grid line immediately to left of point		97
Estimate tenths of a square from this line eastward to point		5
NORTHING: Read number on grid line immediately below point		975
Estimate tenths of a square from this line northward to point		98
		4
		984
EXAMPLE MILITARY GRID REFERENCE 975984		
Nearest similar grid reference 100,000 metres (about 63 miles)		

Produced, 1969, by the SURVEYS AND MAPPING BRANCH,
DEPARTMENT OF ENERGY, MINES AND RESOURCES,
from aerial photographs taken in 1961, field surveys 1960.
Printed 1972.

Copies may be obtained from the Map Distribution Office,
Department of Energy, Mines and Resources, Ottawa.

WHITEFISH RIVER YUKON TERRITORY



This Provisional Map is equivalent to a standard
map in accuracy of content.

Some names on this map are not yet official.
Corrections or additions are invited by the
Surveys and Mapping Branch.

CONTOUR INTERVAL 100 FEET
Elevations in Feet above Mean Sea Level
North American Datum 1927
Transverse Mercator Projection

Cette carte provisoire équivaut une carte régulière
au point de vue précision de l'information.

Certains noms inscrits sur cette carte ne sont
pas encore officiels. La Direction des levés et
de la cartographie saurait gré au public de lui
signaler corrections et additions.

ÉLOIGNEMENT DES COURBES 100 PIEDS
Élévations en pieds au-dessus du niveau moyen de la mer
Système de référence géodésique nord-américain, 1927
Projection transverse de Mercator

Établie en 1969, par la DIRECTION DES LEVÉS ET DE LA CARTOGRAPHIE,
MINISTÈRE DE L'ÉNERGIE, DES MINES ET DES RESSOURCES, d'après
des photographies aériennes prises en 1961. Levés sur le terrain en 1960. Imprimée
en 1972.

Ces cartes sont en vente au Bureau de distribution des cartes,
ministère de l'Énergie, des Mines et des Ressources, Ottawa.