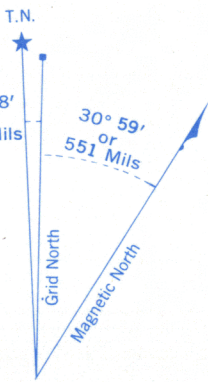
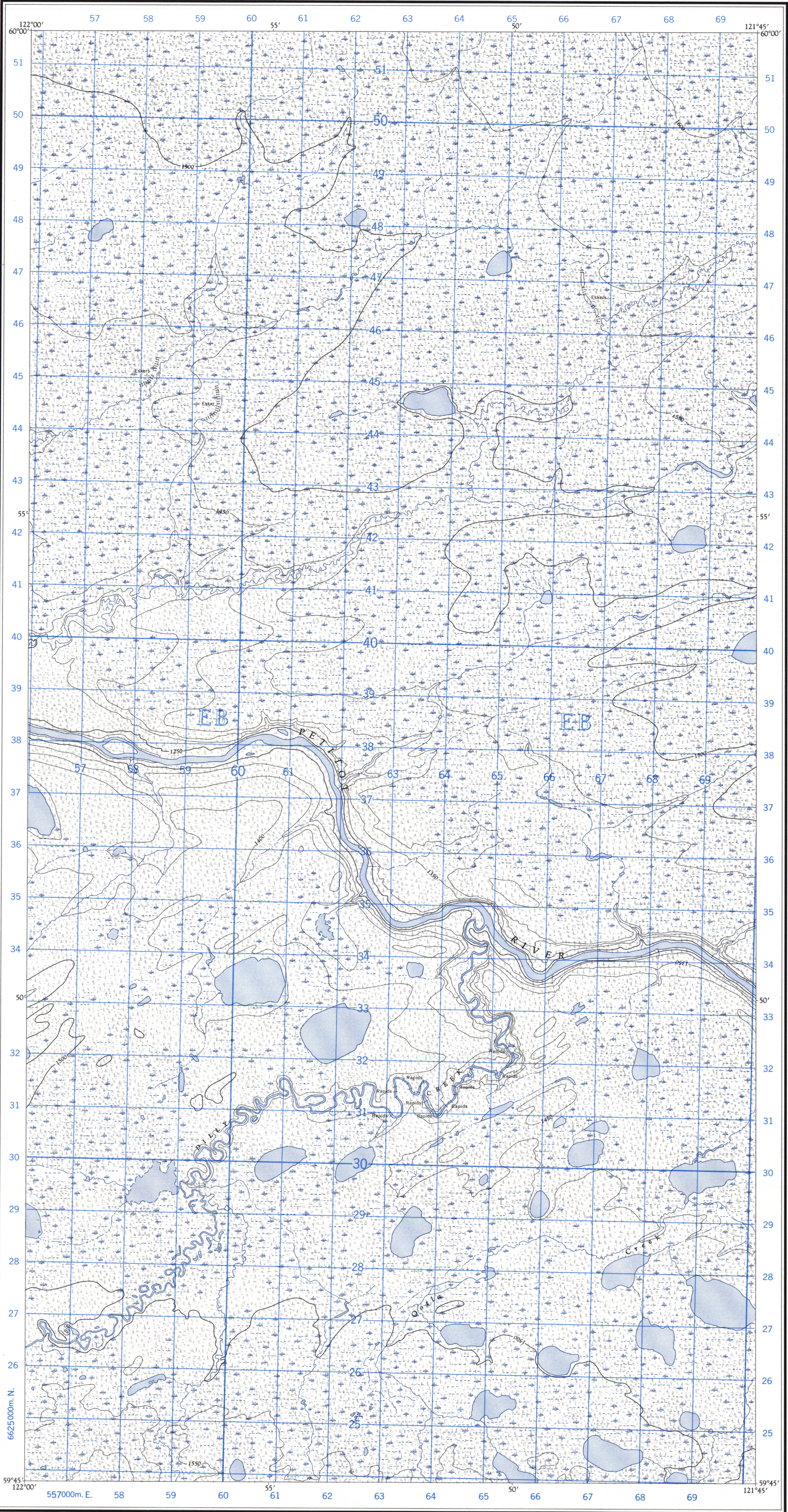


Refer to
this map as:
94P/13W
EDITION 1 ASE
SERIES A 721



Use diagram only to obtain numerical values.
APPROXIMATE MEAN DECLINATION 1962
FOR CENTRE OF MAP
Annual change decreasing 4.5'

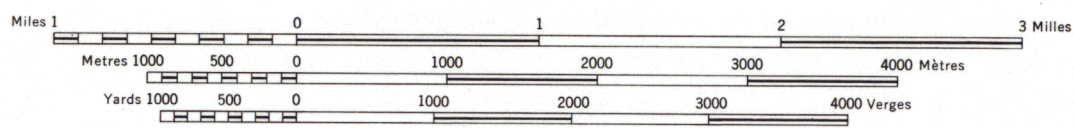
100,000 M. SQUARE IDENTIFICATION	
GRID ZONE DESIGNATION	10V
DESIGNATION	EB
TO GIVE A REFERENCE TO NEAREST 100 METRES	
EXAMPLE: STREAM JUNCTION	
EASTING: Read number on grid line immediately to left of point	65
Estimate tenths of a square from this line eastward to point.	5
NORTHING: Read number on grid line immediately below point	40
Estimate tenths of a square from this line northward to point.	0
MILITARY GRID REFERENCE	655400
Nearest similar grid reference 100,000 metres (about 63 miles)	

ONE THOUSAND METRE
UNIVERSAL TRANSVERSE MERCATOR GRID
ZONE 10

Compiled, 1959-60, by the SURVEYS AND MAPPING
BRANCH, DEPARTMENT OF MINES AND TECHNICAL
SURVEYS, from air photographs taken in 1950. Field Surveys
1951 and 1952. Printed 1962.

ESTSINE LAKE BRITISH COLUMBIA

SCALE 1:50,000 ÉCHELLE



CONTOUR INTERVAL 50 FEET
Elevations in Feet above Mean Sea Level
North American Datum 1927
Transverse Mercator Projection

ÉQUIDISTANCE DES COURBES: 50 PIEDS
Élévations en pieds au-dessus du niveau moyen de la mer
Réseau géodésique nord-américain unifié (1927)
Projection transverse de Mercator

MAGNETIC DECLINATION 31° 57' EAST
AT CENTRE OF MAP 1962
Annual change (decreasing) 4.5'

DÉCLINAISON MAGNÉTIQUE AU CENTRE
DE LA FEUILLE EN 1962: 31° 57' EST
Variation annuelle (décroissante) 4.5'

The nomenclature on this map has not been submitted to
the Canadian Board on Geographical Names and may be
subject to revision. Information on names is invited by the
Surveys and Mapping Branch.

La nomenclature de la présente carte n'a pas été soumise
à la Commission canadienne des noms géographiques et,
par conséquent, elle pourrait faire l'objet d'une révision.
Tous renseignements sur les noms seront bien accueillis
par la Direction des levés et de la cartographie.

Building	Bâtiment	Barn	Grange
School	École	Post Office	Bureau de poste
Church	Église	Cemetery	Cimetière
Lighthouse	Phare		
River with bridge	Rivière avec pont		
Stream, intermittent or dry	Cours d'eau intermittent, ou à sec		
Lake intermittent, indefinite	Lac intermittent, rive imprécise		
Marsh or Swamp	Marais ou marécage		
Depression contours	Courbes de cuvette		