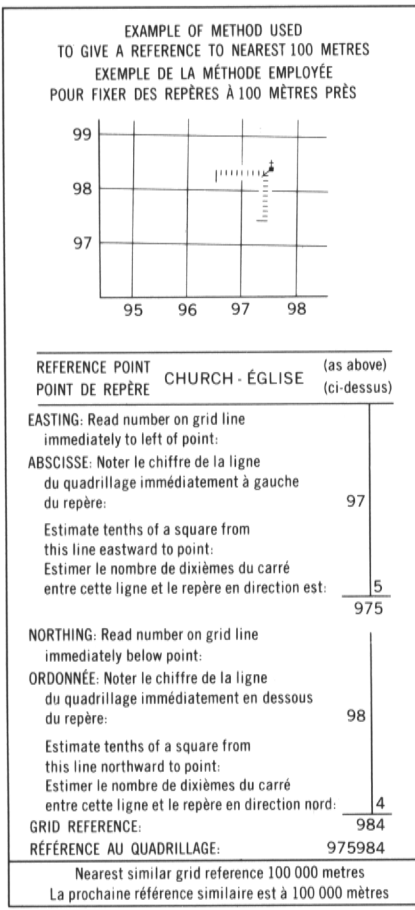
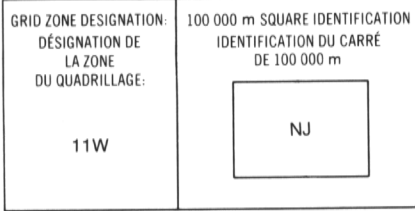
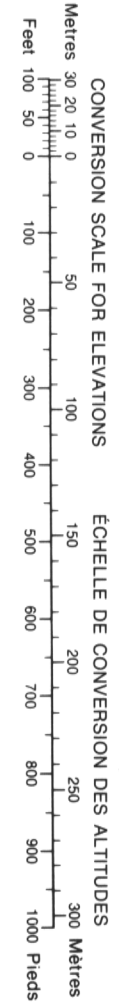


Military users, refer to this map as: 87 12 5
R  f  rence de cette carte pour usage militaire: 87 12 5

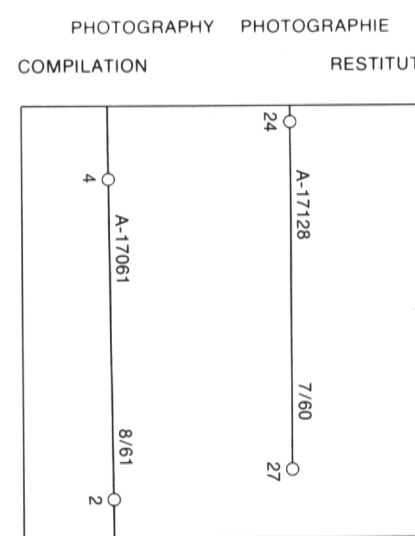


ONE THOUSAND METRE
UNIVERSAL TRANSVERSE MERCATOR GRID
ZONE 11
QUADRILLAGE DE MILLE M  TRES
TRANSVERSE UNIVERS  L DE M  RICATOR

The 1983 MAGNETIC BEARING is 42°50' (761 mils)
  ST DU NORD DU QUADRILLAGE
ANNUAL CHANGE DECREASING 24.6'
GRID NORTH is 1°25' (25 mils) EAST OF TRUE NORTH
for centre of map.

Le REPERE MAGN  TIQUE en 1983 est    42°50' (761 mils)
   EST DU NORD DU QUADRILLAGE
VARIATION ANNUELLE D  CROISSANTE 24.6'
NORD DU QUADRILLAGE est    1°25' (25 mils)    EST DU
NORD G  OGRAPHIQUE au centre de la carte.

THE MAGNETIC COMPASS MAY BE ERRATIC IN THIS AREA
LA BOUSSOLE SERA PEUT   TRE INSTABLE DANS CETTE R  GION



PROVISIONAL PRINT
IMPRESSION PROVISOIRE