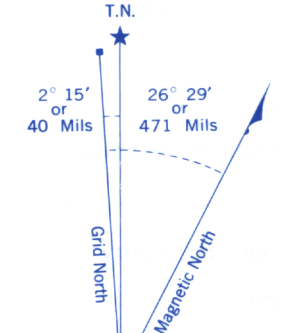


Military users,
refer to this map as:
Référence de cette carte
pour usage militaire:

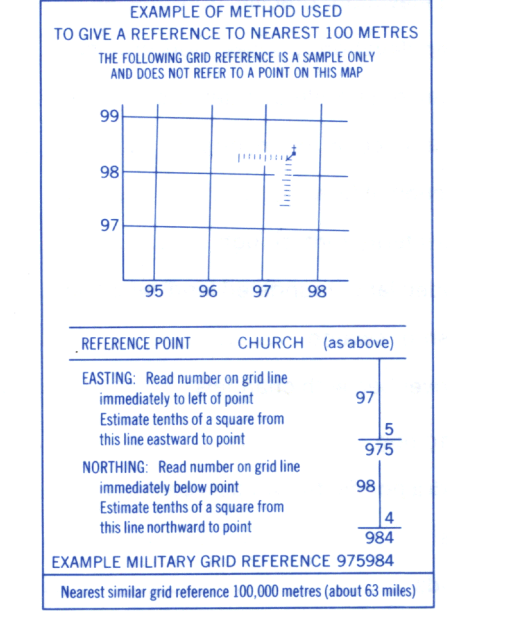
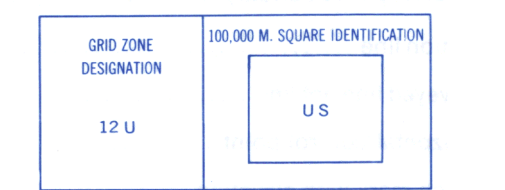
SERIES A 741
MAP 83 P/5
EDITION 2

SÉRIE
CARTE
MCE



Use diagram only to obtain numerical values.
APPROXIMATE MEAN DECLINATION 1974
FOR CENTRE OF MAP
Annual change decreasing 3.5'

ONE THOUSAND METRE
UNIVERSAL TRANSVERSE MERCATOR GRID
ZONE 12



BROWN NUMBERED TICKS INDICATE
THE 1000 METRE U.T.M. GRID
ZONE 11

Produced by the SURVEYS AND MAPPING BRANCH,
DEPARTMENT OF ENERGY, MINES AND RESOURCES,
from aerial photographs taken in 1956, 1957 and 1970. Overprinted
1978.

Établie par la DIRECTION DES LEVÉS ET DE LA CARTOGRAPHIE,
MINISTÈRE DE L'ÉNERGIE, DES MINES ET DES RESSOURCES,
à partir de photographies aériennes prises en 1956, 1957 et 1970. Surimprimé
en 1978.

© Canada 1974, tous droits réservés