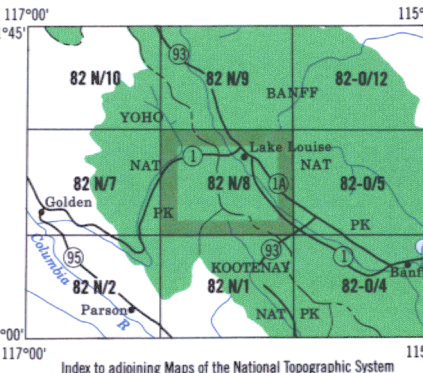
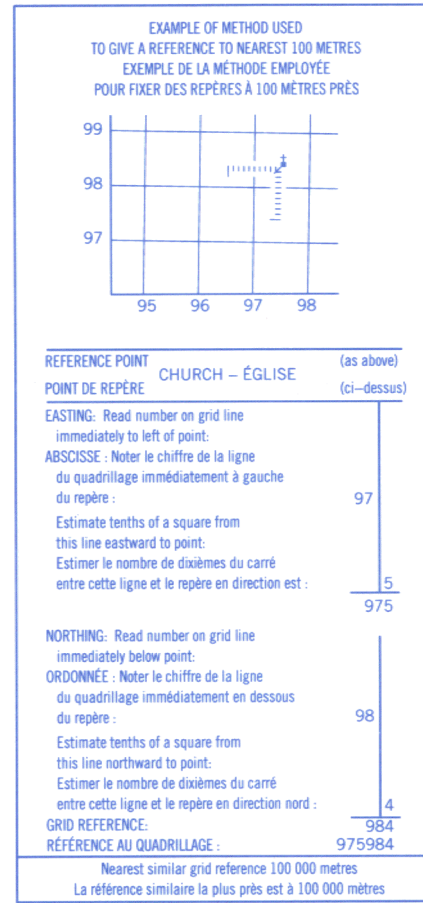
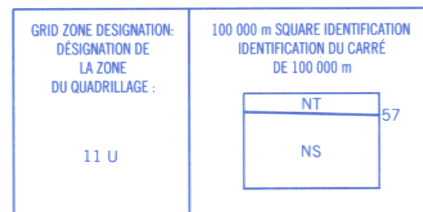


Use diagram only to obtain numerical values
approximate magnetic declination 1995
FOR CENTRE OF MAP
Annual change decreasing 1.5'


N'utiliser le diagramme que pour obtenir les valeurs numériques
approximatives de la déclinaison magnétique
AU CENTRE DE LA CARTE EN 1995
Variation annuelle décroissante 1.5'

ONE THOUSAND METRE
UNIVERSAL TRANSVERSE MERCATOR GRID
ZONE 11
QUADRILLAGE UNIVERSEL TRANSVERSE DE MERCATOR
DE MILLE MÈTRES



LOCAL DEALER

DÉTAILLANT LOCAL



LAKE LOUISE
82 N/8

SCALE / ÉCHELLE 1:50 000

