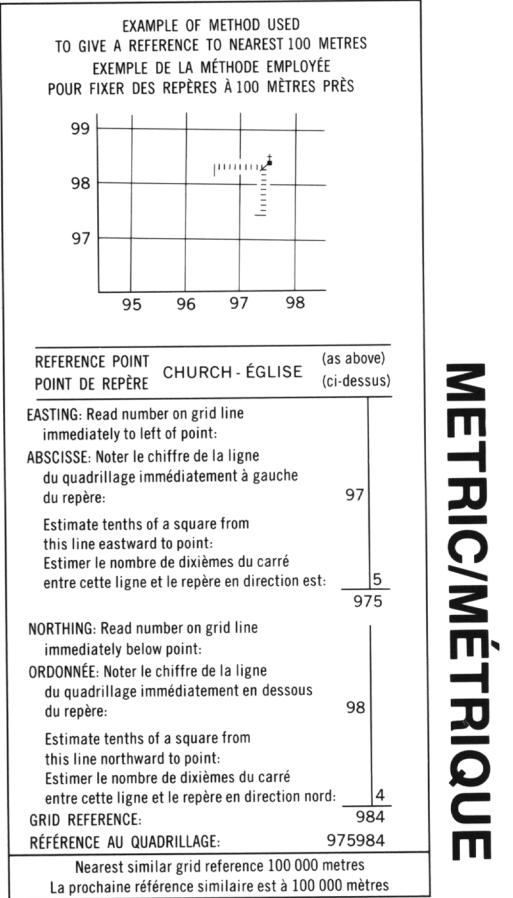
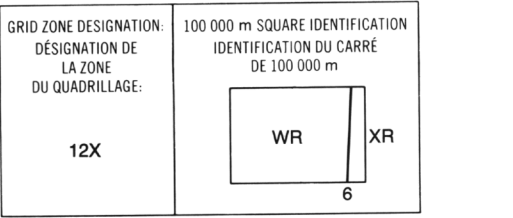
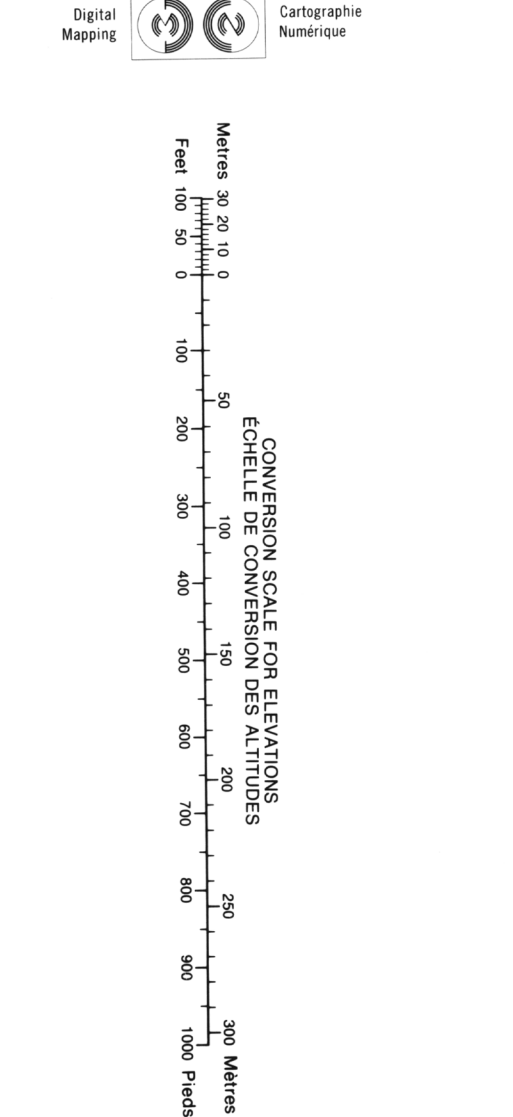


METRIC/MÉTRIQUE

Military users, refer to this map as: SERIES A 002 SÉRIE
MAP 78 B/8 CARTE
Référence de cette carte pour usage militaire: ÉDITION 1 MCE ÉDITION



ONE THOUSAND METRE
UNIVERSAL TRANSVERSE MERCATOR GRID
ZONE 12
QUADRILLAGE DE MILLE MÈTRES
TRANSVERSE UNIVERSEL DE MERCATOR

The 1985 MAGNETIC BEARING is 40°01' (711 mils) EAST of GRID NORTH
ANNUAL CHANGE DECREASING 1'26.6"
GRID NORTH is 2°23' (42 mils) EAST of TRUE NORTH for centre of map.

THE MAGNETIC COMPASS IS LIKELY TO BE USELESS IN THIS AREA
LA BOUSSOLE SERA PROBABLEMENT INUTILE DANS CETTE RÉGION

