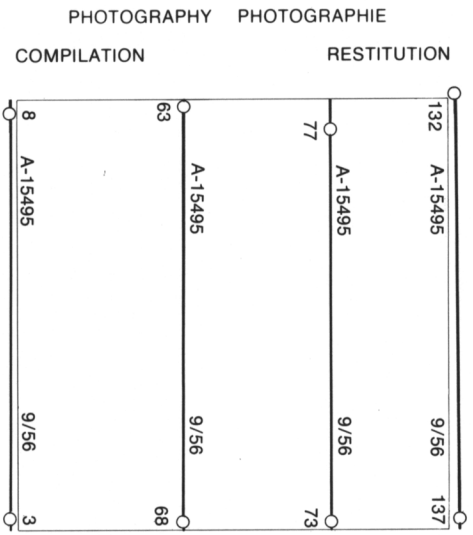

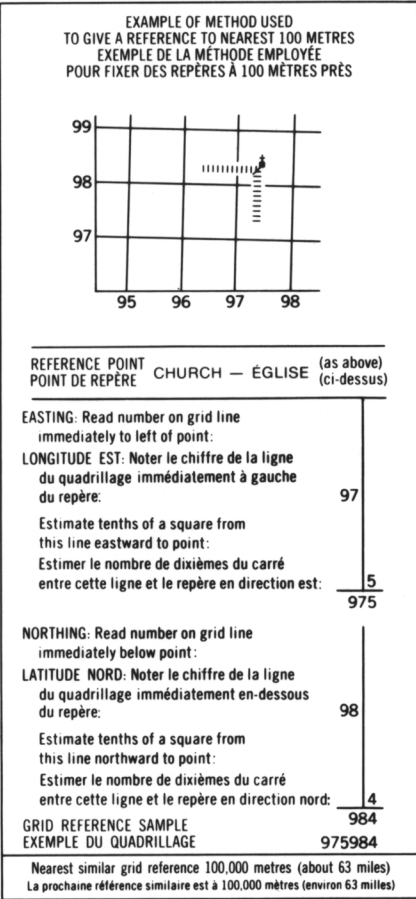


LEGEND - L G NDE

ROAD, HARD SURFACE, ALL WEATHER		ROUTE, SURFACE DURE, TOUS TEMPS
ROAD, LOOSE SURFACE		ROUTE, SURFACE DE GRAVIER
CART TRACK, WINTER ROAD		CHEMIN DE CHARROL, ROUTE D'HIVER
TRAIL, CUT LINE, PORTAGE		PISTE, LIGNE OUVERTE, PORTAGE
BUILT-UP AREA		AGGLOM�RATION
RAILWAY, SIDING, STATION, STOP		CHEMIN DE FER, VOIE D'�VITEMENT, STATION, ARR�T
BRIDGE		PONT
SEAPLANE BASE, ANCHORAGE		BASE, ANCRAGE D'HYDRAVIONS
HOUSE, BARN		MAISON, GRANGE
CHURCH, SCHOOL		�GLISE, �COLE
POST OFFICE		BUREAU DE POSTE
TOWER, FIRE, RADIO		TOUR, FEU, RADIO
WELL, OIL, GAS		PUITS, P�TROLE, GAZ
TANK, OIL, GASOLINE, WATER		R�SERVOIR, P�TROLE, ESSENCE, EAU
POWER TRANSMISSION LINE		LIGNE DE TRANSPORT D'�NERGIE
MINE		MINE
CUTTING, EMBANKMENT		D�BLAI, REMBLAI
GRAVEL PIT		CARRI�RE DE GRAVIER
INTERNATIONAL, PROVINCIAL BOUNDARY WITH MONUMENT		FRONTI�RE INTERNATIONALE, LIMITE PROVINCIALE AVEC BORNE FRONTI�RE
COUNTY, DISTRICT BOUNDARY		LIMITE DE COMT�, DE DISTRICT
TOWNSHIP, PARISH BOUNDARY		LIMITE DE CANTON, DE PAROISSE
DLS TOWNSHIP CORNER: SURVEYED, UNSURVEYED		COIN DE CANTON ARPENT�, NON ARPENT� (DLS)
DLS SECTION CORNERS		COINS DE SECTION (DLS)
MUNICIPALITY BOUNDARY		LIMITE DE MUNICIPALIT�
RESERVE, PARK, ETC. BOUNDARY		LIMITE DE R�SERVE, DE PARC, ETC
HORIZONTAL SURVEY POINT		REP�RE PLANIM�TRIQUE
BENCH MARK WITH ELEVATION		REP�RE DE NIVELLEMENT AVEC C�TE
SPOT ELEVATION, PRECISE: LAND, WATER		POINT C�T� PR�CIS SUR TERRE, SUR L'EAU
STREAM, SHORELINE: INDEFINITE		COURS D'EAU, RIVE INDEFINIE
DIRECTION OF FLOW		SENS DU COURANT
LAKE, INTERMITTENT LAKE, PONDS		LAC, LAC INTERMITTENT, �TANGS
FLOODED LAND		TERRES SUBMERGEES
MARSH, SWAMP (WOODED)		MARAIS, BOIS� MARECAGEUX
DRY RIVER BED WITH CHANNELS		LIT DE RIVIER� ASS�CH� AVEC CHENEAUX
STRING BOG		FONDRI�RE � FILAMENTS
TUNDRA, LAKES IN TUNDRA, POLYGONS		TOUNDRA, LACS EN TOUNDRA, POLYGONES DE TOUNDRA
RAPIDS, FALLS, RAPIDS		RAPIDES, CH�TES, RAPIDES
FORESHORE FLATS, SAND IN WATER		ESTRANS, SABLE SOUS L'EAU
ROCK		ROCHER
DAM		BARRAGE
WHARF		QUAI
DITCH		FOSSE
CONTOURS		COURBES DE NIVEAU
APPROXIMATE CONTOURS		COURBES APPROXIMATIVES
DEPRESSION CONTOUR		COURBE DE CUVETTE
SPOT ELEVATION, APPROXIMATE: LAND, WATER		POINT C�T�, APPROXIMATIF: SUR TERRE, SUR L'EAU
ESKER		ESKER
SAND, SAND DUNES		SABLE, DUNES DE SABLE
PALSA BOG		FONDRI�RE DE PALSE
WOODED AREA, FOREST		SURFACE BOIS�E, FOR�T
CLEARED AREA		ESPACE D�NUD�E, CLAIRI�RE



GRID ZONE DESIGNATION R�GION DE LA ZONE DU QUADRILLAGE:	100,000 M. SQUARE IDENTIFICATION DU CARRE DE 100,000 M.
12 W	WG WF 71



76 D/7	76 D/8	76 C/5
76 D/2	76 D/1	76 C/4
75 M/15	75 M/16	75 N/13

ONE THOUSAND METRE  
UNIVERSAL TRANSVERSE MERCATOR GRID  
ZONE 12  
QUADRILLAGE DE MILLE M TRES  
UNIVERSEL TRANSVERSE DE MERCATOR

The 1979 MAGNETIC BEARING is 31°09' (554 mils)  
EAST OF GRID NORTH:  
ANNUAL CHANGE DECREASING 8.7"  
GRID NORTH is 0°40' (12 mils) EAST of TRUE NORTH  
for centre of map.  
Le REP RE MAGN TIQUE en 1979 est   31°09' (554 mils)  
EST du NORD DU QUADRILLAGE.  
VARIATION ANNUELLE D CROISSANTE 8.7"  
NORD DU QUADRILLAGE est 0°40' (12 mils)   l'est du  
NORD G OGRAPHIQUE au centre de la carte.

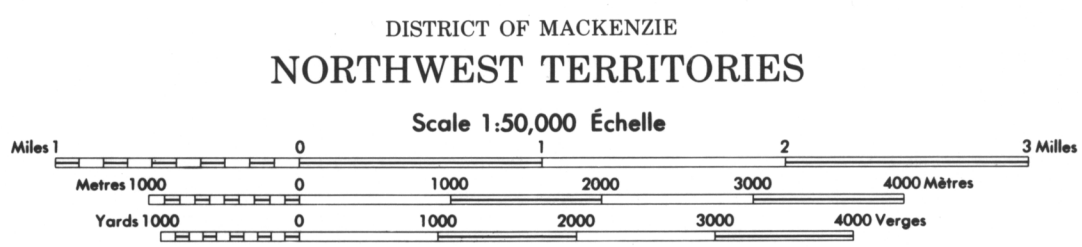
THE MAGNETIC COMPASS MAY  
BE ERRATIC IN THIS AREA  
LA BOUSSOLE SERA PEUT- TRE  
INSTABLE DANS CETTE R GION

PRODUCED BY THE SURVEYS AND MAPPING BRANCH,  
DEPARTMENT OF ENERGY, MINES AND RESOURCES,  
OTTAWA, 1979. INFORMATION CURRENT AS OF 1999.  
COPIES MAY BE OBTAINED FROM THE CANADA MAP OFFICE,  
DEPARTMENT OF ENERGY, MINES AND RESOURCES, OTTAWA,  
OR YOUR NEAREST MAP DEALER.  
  1979 HER MAJESTY THE QUEEN IN RIGHT OF CANADA,  
DEPARTMENT OF ENERGY, MINES AND RESOURCES.

ELEVATIONS IN METRES ABOVE MEAN SEA LEVEL  
CONTOUR INTERVAL..... 10 METRES

NORTH AMERICAN DATUM 1927  
TRANSVERSE MERCATOR PROJECTION

INFORMATION CONCERNING LOCATION AND PRECISE  
ELEVATION OF BENCH MARKS CAN BE OBTAINED BY  
WRITING TO THE GEODETIC SURVEY, SURVEYS AND  
MAPPING BRANCH, OTTAWA.



 L VATIONS EN M TRES AU-DESSUS DU NIVEAU MOYEN DE LA MER  
 QUIDISTANCE DES COURBES ..... 10 M TRES

DISTRICT OF MACKENZIE  
NORTHWEST TERRITORIES

Scale 1:50,000  chelle

S ST ME DE R F RENCE G OD SIQUE NORD-AM RICAIN 1927  
PROJECTION TRANSVERSE DE MERCATOR

ON PEUT OBTENIR DES R NSEIGNEMENTS SUR LE LIEU  
ET L'ALTITUDE EXACTE DES REP RES DE NIVELLEMENT  
EN  CRIVANT AUX LEV S G OD SIQUES, DIRECTION DES  
LEV S ET DE LA CARTOGRAPHIE, OTTAWA.

 TABL  PAR LA DIRECTION DES LEV S ET DE LA CARTO-  
GRAPHIE, MINIST RE DE L' NERGIE, DES MINES ET DES RE-  
SSOURCES, OTTAWA, EN 1979. R NSEIGNEMENTS   JOUR EN 1999.  
CES CARTES SONT EN VENTE AU BUREAU DES CARTES DU  
CANADA, MINIST RE DE L' NERGIE, DES MINES ET DES RE-  
SSOURCES, OTTAWA, OU CHEZ LE VENDEUR LE PLUS PR S.  
  1979 SA MAJEST  LA REINE DU CHEF DU CANADA,  
MINIST RE DE L' NERGIE, DES MINES ET DES RESSOURCES.

