
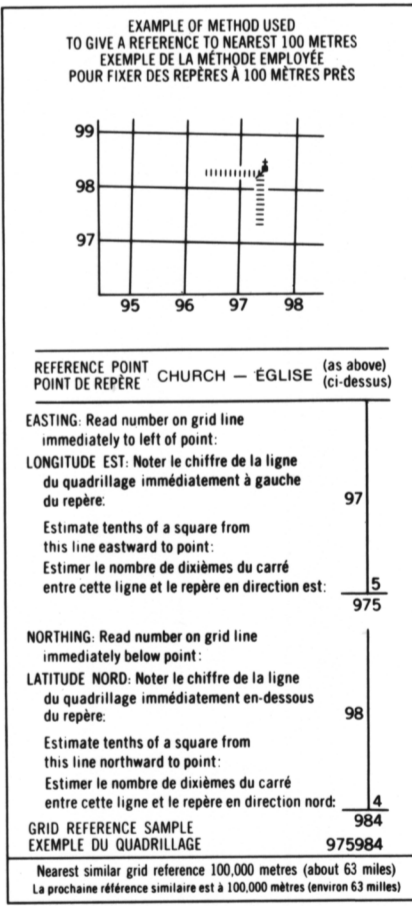
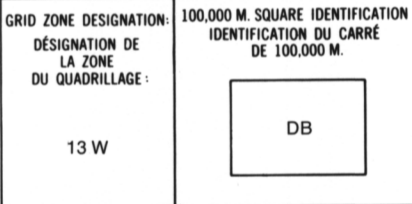
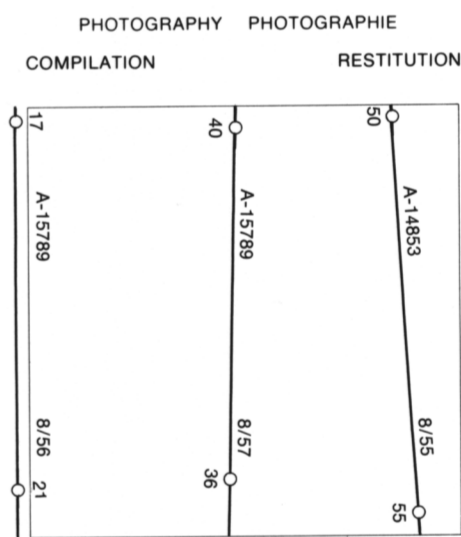


LEGEND - L G NDE

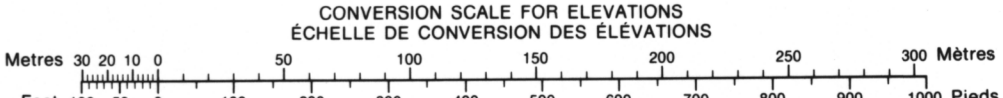
ROAD, HARD SURFACE, ALL WEATHER		ROUTE, SURFACE DURE, TOUS TEMPS
ROAD, LOOSE SURFACE		ROUTE, SURFACE DE GRAVIER
CART TRACK, WINTER ROAD		CHEMIN DE CHARROL, ROUTE D'HIVER
TRAIL, CUT LINE, PORTAGE		PISTE, LIGNE OUVERTE, PORTAGE
BUILT-UP AREA		AGLOMERATION
RAILWAY, SIDING, STATION, STOP		CHEMIN DE FER, VOIE D'�VITEMENT STATION, ARR�T
BRIDGE		PONT
SEAPLANE BASE, ANCHORAGE		BASE, ANCRAGE D'HYDROAVIONS
HOUSE, BARN		MAISON, GRANGE
CHURCH, SCHOOL		�GLISE, �COLE
POST OFFICE		BUREAU DE POSTE
TOWER, FIRE, RADIO		TOUR, FEU, RADIO
WELL, OIL, GAS		PUITS, P�TROLE, GAZ
TANK, OIL, GASOLINE, WATER		R�SERVOIR, P�TROLE, ESSENCE, EAU
POWER TRANSMISSION LINE		LIGNE DE TRANSPORT D'�NERGIE
MINE		MINE
CUTTING, EMBANKMENT		DEBLAI, REMBLAI
GRAVEL PIT		CARRI�RE DE GRAVIER
INTERNATIONAL, PROVINCIAL BOUNDARY WITH MONUMENT		FRONTI�RE INTERNATIONALE, LIMITE PROVINCIALE AVEC BORNE, FRONTI�RE
COUNTY, DISTRICT BOUNDARY		LIMITE DE COMT�, DE DISTRICT
TOWNSHIP, PARISH BOUNDARY		LIMITE DE CANTON, DE PAROISSE
DLS TOWNSHIP CORNER: SURVEYED, UNSURVEYED		COIN DE CANTON ARPENT�, NON ARPENT� (DLS)
DLS SECTION CORNERS		COINS DE SECTION (DLS)
MUNICIPALITY BOUNDARY		LIMITE DE MUNICIPALIT�
RESERVE, PARK, ETC. BOUNDARY		LIMITE DE R�SERVE, DE PARC, ETC
HORIZONTAL SURVEY POINT		REP�RE, PLANIM�TRIQUE
BENCH MARK WITH ELEVATION		REP�RE DE NIVELLEMENT AVEC COTE
SPOT ELEVATION, PRECISE: LAND, WATER		POINT COT� PR�CIS SUR TERRE, SUR L'EAU
STREAM, SHORELINE: INDEFINITE		COURS D'EAU, RIVE: INDEFINIE
DIRECTION OF FLOW		SENS DU COURANT
LAKE, INTERMITTENT LAKE, PONDS		LAC, LAC INTERMITTENT, �TANGS
FLOODED LAND		TERRES SUBMERGEES
MARSH, SWAMP (WOODED)		MARAIS, BOISE MARECAGEUX
DRY RIVER BED WITH CHANNELS		LIT DE RIVIERE ASS�CH� AVEC CHENEAUX
STRING BOG		FONDRI�RE � FILAMENTS
TUNDRA: LAKES IN TUNDRA, POLYGONS		TOUNDRA: LACS EN TOUNDRA, POLYGONES DE TOUNDRA
RAPIDS, FALLS, RAPIDS		RAPIDES, CH�TES, RAPIDES
FORESHORE FLATS, SAND IN WATER		ESTRANS, SABLE SOUS L'EAU
ROCK		ROCHER
DAM		BARRAGE
WHARF		QUAI
DITCH		FOSSE
CONTOURS		COURBES DE NIVEAU
APPROXIMATE CONTOURS		COURBES APPROXIMATIVES
DEPRESSION CONTOUR		COURBE DE CUVETTE
SPOT ELEVATION, APPROXIMATE: LAND, WATER		POINT COT�, APPROXIMATIF: SUR TERRE, SUR L'EAU
ESKER		ESKER
SAND, SAND DUNES		SABLE, DUNES DE SABLE
PALSA BOG		FONDRI�RE DE PALSE
WOODED AREA, FOREST		SURFACE BOIS�E, FOR�T
CLEARED AREA		ESPACE D�NU�E, CLAIRI�RE



76 B/11	76 B/10	76 B/9
76 B/6	76 B/7	76 B/8
76 B/3	76 B/2	76 B/1

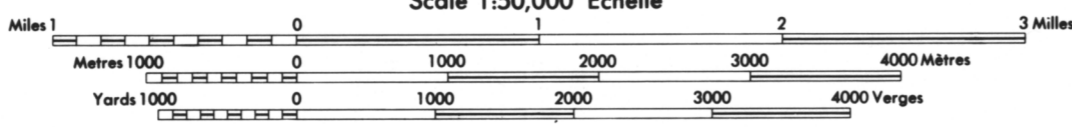
INSPECTION OF THIS MAP USING 1986 SATELLITE IMAGERY REVEALED NO CHANGES IN MAJOR HYDROGRAPHIC OR CONSTRUCTED FEATURES.
UNE V RIFICATION DE CETTE CARTE AU MOYEN D'IMAGES SATELLITE DE 1986 N'A MONTR  AUCUN CHANGEMENT EN CE QUI CONCERNE LES  L MENTS HYDROGRAPHIQUES OU LES  L MENTS RAPPORT S (CONSTRUCTIONS) D'IMPORTANCE.

THE MAGNETIC COMPASS MAY BE ERRATIC IN THIS AREA
LA BOUSSOLE SERA PEUT- TRE INSTABLE DANS CETTE R GION



PRODUCED BY THE SURVEYS AND MAPPING BRANCH, DEPARTMENT OF ENERGY, MINES AND RESOURCES, OTTAWA, 1979. INFORMATION CURRENT AS OF 1985.
COPIES MAY BE OBTAINED FROM THE CANADA MAP OFFICE, DEPARTMENT OF ENERGY, MINES AND RESOURCES, OTTAWA, OR YOUR NEAREST MAP DEALER.
  1979, HER MAJESTY THE QUEEN IN RIGHT OF CANADA, DEPARTMENT OF ENERGY, MINES AND RESOURCES.

ELEVATIONS IN METRES ABOVE MEAN SEA LEVEL
CONTOUR INTERVAL 10 METRES
NORTH AMERICAN DATUM 1927
TRANSVERSE MERCATOR PROJECTION



HEALEY LAKE
DISTRICT OF MACKENZIE
NORTHWEST TERRITORIES

ELEVATIONS EN M TRES AU-DESSUS DU NIVEAU MOYEN DE LA MER
 QUIDISTANCE DES COURBES 10 M TRES
SYST ME DE R F RENCE G OD SIQUE NORD-AM RICAIN 1927
PROJECTION TRANSVERSE DE MERCATOR

ON PEUT OBTENIR DES R NSEIGNEMENTS SUR LE LIEU ET L'ALTITUDE EXACT  DES REP RES DE NIVELLEMENT EN  CRIVANT AUX LEVES G OD SIQUES, DIRECTION DES LEVES ET LA CARTOGRAPHIE, OTTAWA.

 TABL  PAR LA DIRECTION DES LEVES ET DE LA CARTO-GRAPHIE, MINIST RE DE L' NERGIE, DES MIN RES ET DES RESSOURCES, OTTAWA, EN 1979. R NSEIGNEMENTS   JOUR EN 1985.
CES CARTES SONT EN VENTE AU BUREAU DES CARTES DU CANADA, MINIST RE DE L' NERGIE, DES MIN RES ET DES RESSOURCES, OTTAWA, OU CHEZ LE VENDEUR LE PLUS PR S.
  1979, SA MAJEST  LA REINE DU CHEF DU CANADA, MINIST RE DE L' NERGIE, DES MIN RES ET DES RESSOURCES.

HEALEY LAKE
76 B/7
EDITION 1