PROVISIONAL MAP
75 F/5

1:50,000

CANADA

EDITION 1

CARTE PROVISOIRE
75 F/5

Refer to this map as: 75 F/5 EDITION 1 MCE SERIES A 733

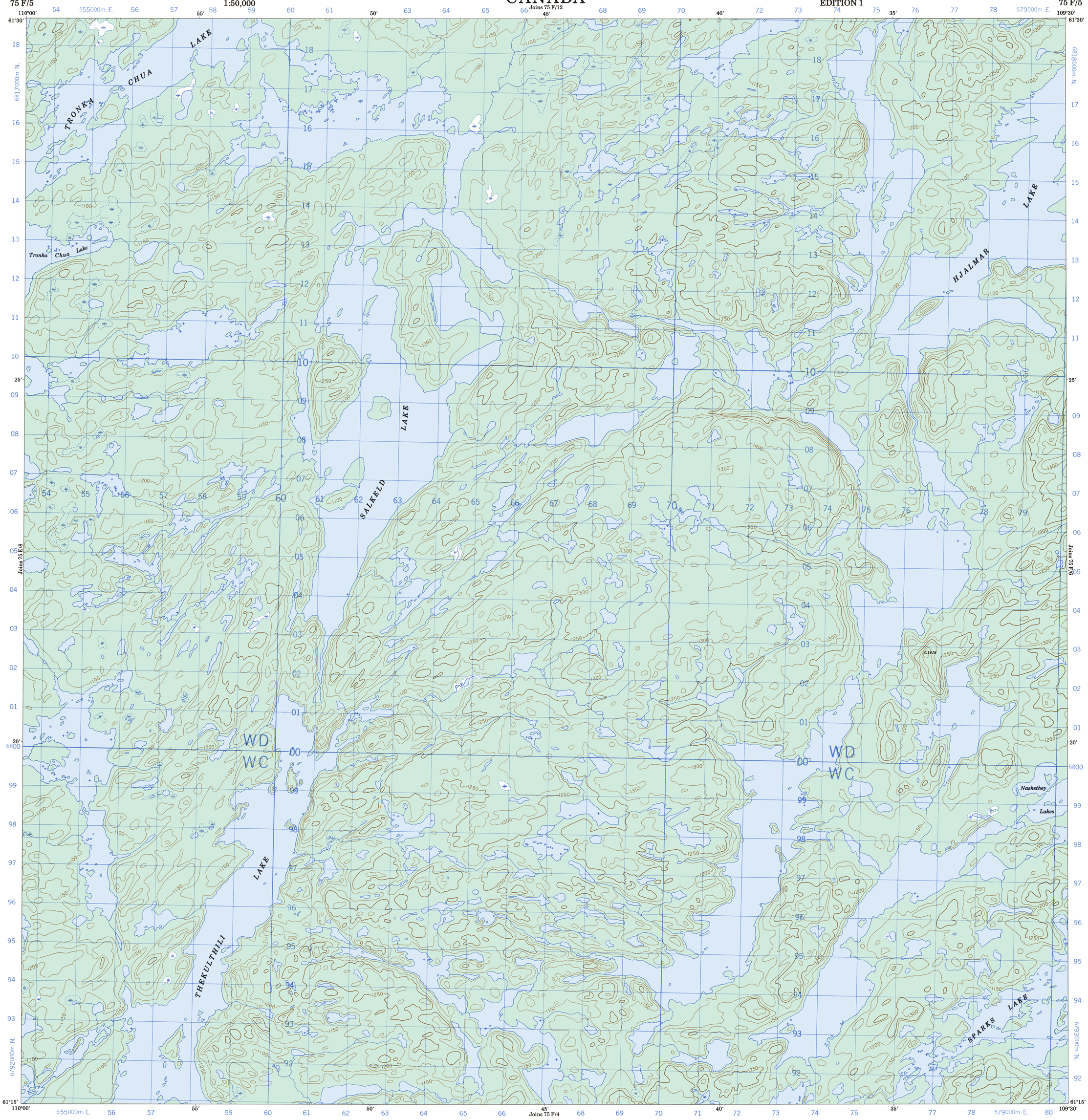

CONVERSION SCALE FOR ELEVATIONS

Metres

Feet

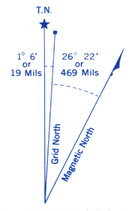

Use diagram only to obtain numerical values.
APPROXIMATE MEAN DECLINATION 1966
FOR CENTRE OF MAP
Annual change decreasing 5.2′

ONE THOUSAND METRE
UNIVERSAL TRANSVERSE MERCATOR GRID

GRID ZONE DESIGNATION	100,000 M. SQUARE IDENTIFICATION
12 V	W D / W C

EXAMPLE OF METHOD USED
TO GIVE A REFERENCE TO NEAREST 100 METRES
THE FOLLOWING GRID REFERENCE IS A SAMPLE ONLY AND DOES NOT REFER TO A POINT ON THIS MAP

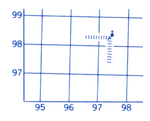

REFERENCE POINT CHURCH (as above)

EASTING: Read number on grid line immediately to left of point
Estimate tenths of a square from this line eastward to point

NORTHING: Read number on grid line immediately below point
Estimate tenths of a square from this line northward to point

97 5 975
98 4 984

EXAMPLE MILITARY GRID REFERENCE 975984

Nearest similar grid reference 100,000 metres (about 63 miles)

ZONE 12

SALKELD LAKE
NORTHWEST TERRITORIES

Scale 1:50,000 Échelle

Miles 1 0 1 2 3 Milles
Metres 1000 0 1000 2000 3000 4000 Mètres
Yards 1000 0 1000 2000 3000 4000 Verges

Produced, 1967, by the SURVEYS AND MAPPING BRANCH, DEPARTMENT OF ENERGY, MINES AND RESOURCES, from aerial photographs taken in 1955. Field surveys 1957. Printed 1968.

INSPECTION OF THIS MAP USING 1986 SATELLITE IMAGERY REVEALED NO CHANGES IN MAJOR HYDROGRAPHIC OR CONSTRUCTED FEATURES.

UNE VÉRIFICATION DE CETTE CARTE AU MOYEN D'IMAGES SATELLITE DE 1986 N'A MONTRÉ AUCUN CHANGEMENT EN CE QUI CONCERNE LES ÉLÉMENTS HYDROGRAPHIQUES OU LES ÉLÉMENTS RAPPORTÉS (CONSTRUCTIONS) D'IMPORTANCE.

Coordinate Conversion NAD27 to NAD83 (WGS 84)
Mean Value for this Map

Geographic:	Latitude-	add	0.7"
	Longitude-	add	3.3"
Grid:	Northing-	add	224 m
	Easting-	subtract	52 m

Conversion des coordonnées NAD 27 à NAD 83 (WGS 84)
Valeurs moyennes pour cette carte

Coordonnées géographiques:	Latitude-	additionner	0,7"
	Longitude-	additionner	3,3"
Quadrillage :	Ordonnée (N)-	additionner	224 m
	Abcisse (E)-	soustraire	52 m

This Provisional Map is equivalent to a standard map in accuracy of content.

Some names on this map are not yet official. Corrections or additions are invited by the Surveys and Mapping Branch.

CONTOUR INTERVAL 50 FEET
Elevations in Feet above Mean Sea Level
North American Datum 1927
Transverse Mercator Projection

Cette carte provisoire équivaut une carte régulière au point de vue précision de l'information.

Certains noms inscrits sur cette carte ne sont pas encore officiels. La Direction des levés et de la cartographie saurait gré au public de lui signaler corrections et additions.

ÉQUIDISTANCE DES COURBES 50 PIEDS
Élévations en pieds au-dessus du niveau moyen de la mer
Niveau de référence nord-américain 1927
Projection transverse de Mercator

Établie en 1967, par la DIRECTION DES LEVÉS ET DE LA CARTOGRAPHIE, MINISTÈRE DE L'ÉNERGIE, DES MINES ET DES RESSOURCES, d'après des photographies aériennes prises en 1955. Levés sur le terrain en 1957. Imprimée en 1968.

SALKELD LAKE
75 F/5
EDITION 1