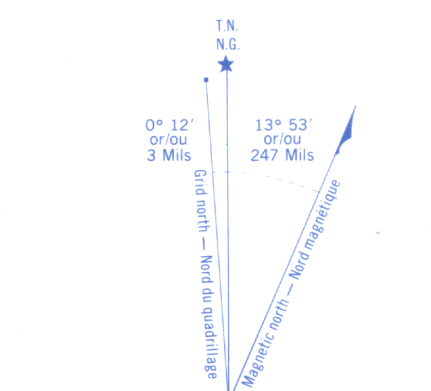


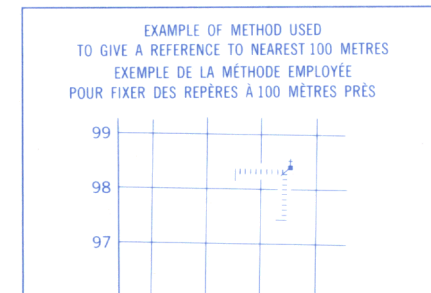
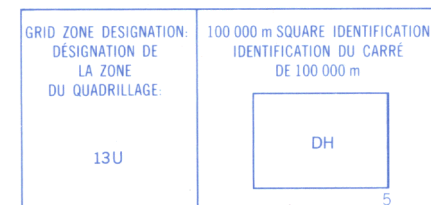
Military users, refer to this map as: **MAP 72 P/14**
Référence de cette carte pour usage militaire: **CARTE ÉDITION 4 MCE ÉDITION**



Use diagram only to obtain numerical values
APPROXIMATE MEAN DECLINATION 1992
FOR CENTRE OF MAP
Annual change decreasing 8.7"

Utiliser le diagramme pour obtenir les valeurs numériques
DECLINAISON MOYENNE APPROXIMATIVE
AU CENTRE DE LA CARTE EN 1992
Variation annuelle décroissante 8.7"

ONE THOUSAND METRE
UNIVERSAL TRANSVERSE MERCATOR GRID
ZONE 13
QUADRILLAGE UNIVERSEL TRANSVERSE DE MERCATOR
DE MILLE MÈTRES



REFERENCE POINT
POINT DE REPÈRE CHURCH - EGLISE (see above)
EASTING: Read number on grid line immediately to left of point.
NORTHING: Read number on grid line immediately below point.
Estimate tenths of a square from this line eastward to point.
Estimate the number of tenths of the square from this line northward to point.
GRID REFERENCE: 975984
Nearest similar grid reference 100 000 metres.
La référence semblable la plus près est à 100 000 mètres.

105° 30'	104° 30'
52° 15'	51° 45'
73 A/4	73 A/3
72 P/13	72 P/14
72 P/12	72 P/11
72 P/10	72 P/9
104° 30'	103° 30'
51° 45'	51° 15'

Notes in adjoining Maps of the National Geographic System
Notes d'adjonction de Système national de référence cartographique