

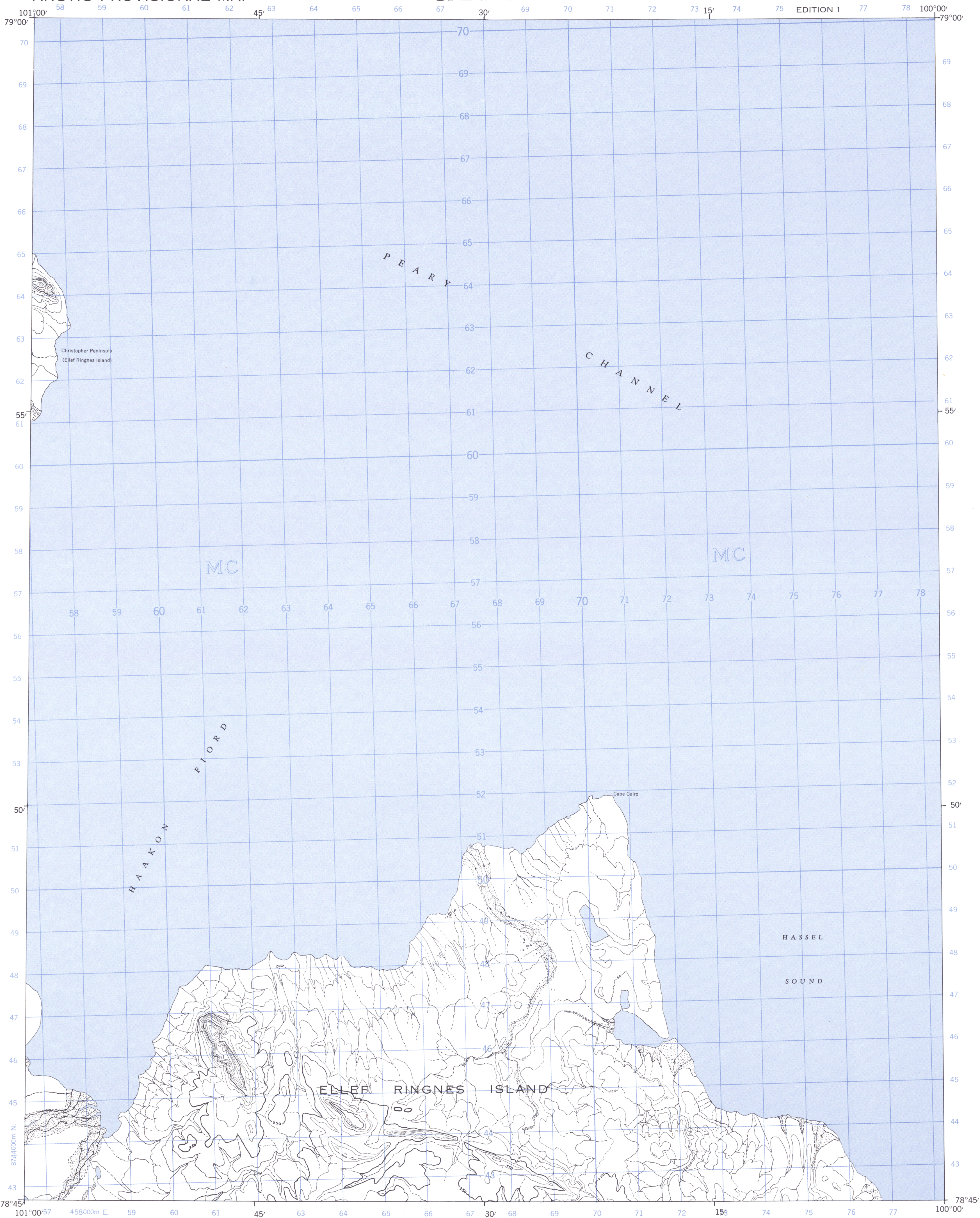
ARCTIC PROVISIONAL MAP

CANADA

Refer to
this map as:
69 F/16
EDITION 1 ASE
SERIES A 713

CARTE PROVISOIRE ARCTIQUE

EDITION 1



Compiled, 1962, by the SURVEYS AND MAPPING BRANCH,
DEPARTMENT OF MINES AND TECHNICAL SURVEYS,
from 1958 and 1959 air photographs. Field surveys 1959 and 1960.
Printed 1964.

Copies may be obtained from the Map Distribution Office, Depart-
ment of Mines and Technical Surveys, Ottawa.

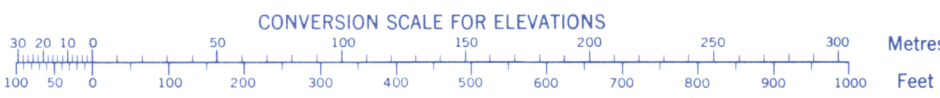
CAPE CAIRO
DISTRICT OF FRANKLIN
NORTHWEST TERRITORIES

SCALE 1:50,000 ÉCHELLE

Miles 1 3/4 1/2 1/4 0 1 2 3 Miles

The daily change of the North Magnetic Pole renders
the magnetic compass unreliable in this area. The
1964 magnetic declination at the centre of this map
is approximately 145°40' West.

La variation diurne du pôle Nord magnétique rend le
compas peu sûr dans cette région. La déclinaison
magnétique pour 1964 au centre de cette carte est
approximativement 145°40' Ouest.



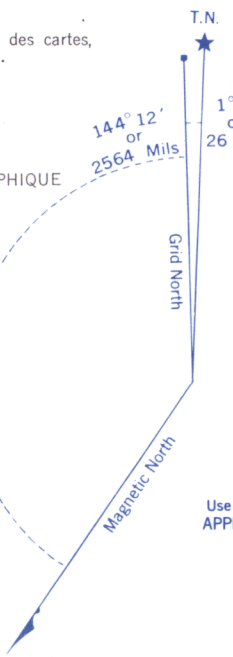
100,000 M. SQUARE IDENTIFICATION	
GRID ZONE DESIGNATION	MC
14 X	

TO GIVE A REFERENCE TO NEAREST 100 METRES	
EXAMPLE:	LAKE
EASTING: Read number on grid line immediately to left of point	68
Estimate tenths of a square from this line eastward to point.	7
	687
NORTHING: Read number on grid line immediately below point	48
Estimate tenths of a square from this line northward to point.	2
	482
MILITARY GRID REFERENCE	687482
Nearest similar grid reference 100,000 metres (about 63 miles)	

Rédigée en 1962, par la DIRECTION DES LEVÉS ET DE LA
CARTOGRAPHIE, MINISTÈRE DES MINES ET DES RE-
LEVÉS TECHNIQUES, d'après des photographies aériennes prises
en 1958-59. Levés sur le terrain en 1959-60. Imprimée en 1964.

Ces cartes sont en vente au Bureau de distribution des cartes,
ministère des Mines et des Relevés techniques, Ottawa.

NATIONAL TOPOGRAPHIC SYSTEM
SYSTÈME NATIONAL DE RÉFÉRENCE CARTOGRAPHIQUE



69 F/16
EDITION 1

Use diagram only to obtain numerical values.
APPROXIMATE MEAN DECLINATION 1964
FOR CENTRE OF MAP