












NORTHWEST TERRITORIES



Cliff or low relief		Foreshore flats		Sand	
Esker		Rocky reef		Net	
Pingo		Lake or pond, perennial		Lake or pond, seasonal	
Contours:		Lake or stream, intermittent			
elevation		Rapids			
depression		Swamp, marsh			
Wooded Area		Tundra ponds			
		Tundra polygons			

THIS MAP IS BASED ON CONTROL OF LESSER ACCURACY THAN NORMAL AND
HENCE IS CONSIDERED BELOW STANDARD AND SUBJECT TO CORRECTION.

Bench mark 3025 Airfield

PROVISIONAL PRINT

IMPRESSION PROVISOIRE