














Users noting errors or omissions on this map are requested to mark hereon and forward to Commanding Officer, Army Survey Establishment, Ottawa. Maps will be replaced if desired.

Copies May Be Obtained from the Map Distribution Office,
Dept. of Mines and Technical Surveys, Ottawa,

67 A/6 EAST

SCALE 1:50,000
Inches to 1 Mile approx.

REFERENCE

Cliff or low relief		Foreshore flats		Sand	
Esker		Rocky reef		Mud	
Pingo		Lake or pond, perennial			
Contours:		Lake or stream, intermittent			
elevation		Rapids			
depression		Swamp, marsh			
Wooded Area		Tundra ponds			
		Tundra polygons			

UNIVERSAL TRANSVERSE MERCATOR GRID
ZONE 14

THIS MAP IS BASED ON CONTROL OF LESSER ACCURACY THAN NORMAL AND
HENCE IS CONSIDERED BELOW STANDARD AND SUBJECT TO CORRECTION.