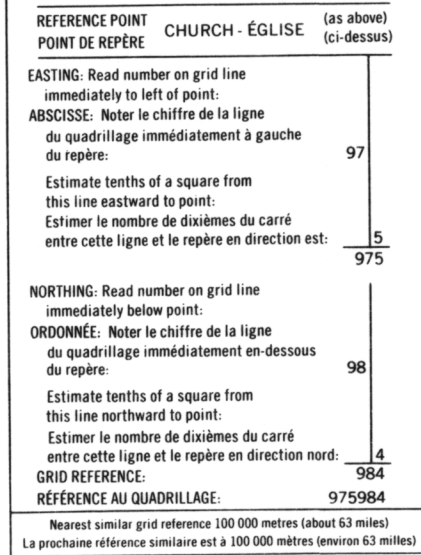


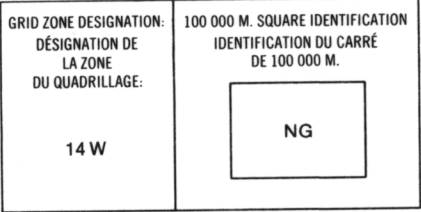
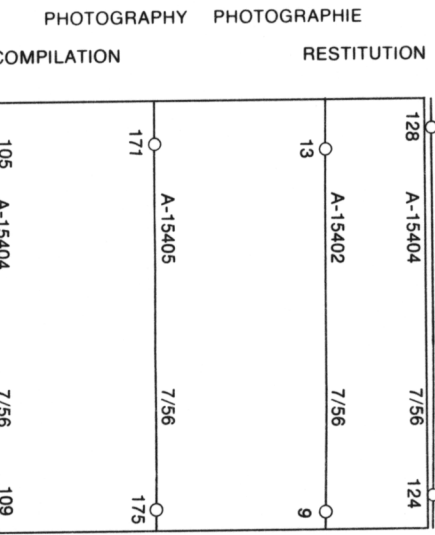


LEGEND - L G NDE

| | | |
|--|--|---|
| ROAD, HARD SURFACE, ALL WEATHER | | ROUTE, SURFACE DURCIE, TOUTES SAISONS |
| ROAD, LOOSE SURFACE | | ROUTE, SURFACE DE GRAVIER |
| CART TRACK, WINTER ROAD | | CHEMIN DE CHARROI, ROUTE D'HIVER |
| TRAIL, CUT LINE, PORTAGE | | SENTIER, PERC E OU PORTAGE |
| BUILT-UP AREA | | AGGLOM RATION |
| RAILWAY: SIDING, STATION, STOP | | CHEMIN DE FER-VOIE D' VITEMENT, STATION, ARR T |
| BRIDGE | | PONT |
| SEAPLANE BASE; SEAPLANE ANCHORAGE | | BASE D'HYDRAVIONS; ANCRAGE D'HYDRAVIONS |
| HOUSE; BARN | | MAISON; GRANGE |
| CHURCH; SCHOOL | |  GLISE;  COLE |
| POST OFFICE | | BUREAU DE POSTE |
| TOWER; FIRE, RADIO | | TOUR; FEU, RADIO |
| WELL; OIL, GAS | | PUITS; P TROLE, GAZ |
| TANK; OIL, GASOLINE, WATER | | R SERVOIR; P TROLE, ESSENCE, EAU |
| POWER TRANSMISSION LINE | | LIGNE DE TRANSPORT D' NERGIE |
| MINE | | MINE |
| CUTTING; EMBANKMENT | | D BLAI; REMBLAI |
| GRAVEL PIT | | CARRI RE DE GRAVIER |
| INTERNATIONAL, PROVINCIAL BOUNDARY WITH MONUMENT | | FRONTI RE INTERNATIONALE, LIMITE PROVINCIALE AVEC BORNE FRONTI RE |
| COUNTY, DISTRICT BOUNDARY | | LIMITE DE COMT  OU DE DISTRICT |
| TOWNSHIP, PARISH BOUNDARY | | LIMITE DE CANTON, DE P ROISSE |
| D.L.S. TOWNSHIP CORNER: SURVEYED, UNSURVEYED | |  OIN DE CANTON (A.T.C.); ARPENTE, NON ARPENTE |
| D.L.S. SECTION CORNERS | |  OINS DE SECTION (A.T.C.) |
| MUNICIPALITY BOUNDARY | | LIMITE DE MUNICIPALIT  |
| RESERVE, PARK, ETC. BOUNDARY | | LIMITE DE R SERVE, DE PARC, ETC. |
| HORIZONTAL CONTROL POINT | | REPERE PLANIM TRIQUE |
| BENCH MARK WITH ELEVATION | | REPERE DE NIVELLEMENT AVEC C TE |
| SPOT ELEVATION, PRECISE: LAND, WATER | | PONT C T , PR CIS: SUR TERRE, SUR L'EAU |
| STREAM OR SHORELINE, INDEFINITE | | COURS D'EAU OU RIVE; IMPR CIS |
| DIRECTION OF FLOW | | DIRECTION DU COURANT |
| LAKE; INTERMITTENT LAKE; PONDS | | LAC; LAC INTERMITTENT; ETANGS |
| FLOODED LAND | | TERRES INOND ES |
| MARSH; SWAMP (WOODED) | | MARAIS; BOIS  MARECAGEUX |
| DRY RIVER BED WITH CHANNELS | | LIT DE RIVIERE ASS CH  AVEC CHENEAUX |
| STRING BOG | | FONDI RI RE   FILAMENTS |
| TUNDRA; LAKES IN TUNDRA, POLYGONS | | TOUNDRAS; LACS EN TOUNDRAS; POLYGONES DE TOUNDRAS |
| RAPIDS; FALLS; RAPIDS | | RAPIDES; CH TES; RAPIDES |
| FORESHORE FLATS, SAND IN WATER | |  STRANS, SABLE SOUS L'EAU |
| ROCKS | | ROCHES |
| DAM | | BARRAGE |
| WHARF | | QUAI |
| DITCH | | FOSSE |
| CONTOURS | | COURBES DE NIVEAU |
| APPROXIMATE CONTOURS | | COURBES DE NIVEAU APPROXIMATIVES |
| DEPRESSION CONTOUR | | COURBE DE CUVETTE |
| CLIFF | | FALAISE |
| SPOT ELEVATION, APPROXIMATE: LAND, WATER | | PONT C T , APPROXIMATIF: SUR TERRE, SUR L'EAU |
| ESKER | | ESKER |
| SAND, SAND DUNES | | SABLE, DUNES DE SABLE |
| PALSA BOG | | FONDI RI RE DE PALSE |
| WOODED AREA, FOREST | | SURFACE BOIS E, FOR T |
| CLEARED AREA | | ESPACE D NUDE, CLAIRI RE |



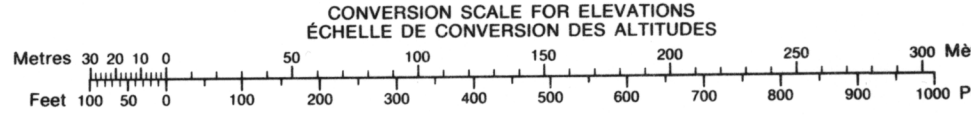
ONE THOUSAND METRE
UNIVERSAL TRANSVERSE MERCATOR GRID
ZONE 14
QUADRILLAGE DE MILLE M TRES
TRANSVERSE UNIVERSEL DE MERCATOR

| | | |
|---------|---------|---------|
| 66 A/12 | 66 A/11 | 66 A/10 |
| 66 A/5 | 66 A/6 | 66 A/7 |
| 66 A/4 | 66 A/3 | 66 A/2 |

The 1979 MAGNETIC BEARING is    15' (147 miles)
EAST of GRID NORTH.
ANNUAL CHANGE INCREASING 1.0'
GRID NORTH is 1'35" (28 miles) EAST of TRUE NORTH
for centre of map.

Le REPERE MAGN TIQUE en 1979 est    15' (147 miles)
  L'EST DU NORD DU QUADRILLAGE.
VARIATION ANNUELLE CROISSANTE 1.0'
NORD DU QUADRILLAGE est    1'35" (28 miles)   L'EST DU
NORD G OGRAPHIQUE au centre de la carte.

THE MAGNETIC COMPASS MAY
BE ERRATIC IN THIS AREA
LA BOUSSOLE SERA PEUT- TRE
INSTABLE DANS CETTE R GION



PRODUCED BY THE SURVEYS AND MAPPING BRANCH,
DEPARTMENT OF ENERGY, MINES AND RESOURCES,
OTTAWA. PUBLISHED IN 1980.

COPIES MAY BE OBTAINED FROM THE CANADA MAP OFFICE,
DEPARTMENT OF ENERGY, MINES AND RESOURCES, OTTAWA,
OR YOUR NEAREST MAP DEALER.

  1980 HER MAJESTY THE QUEEN IN RIGHT OF CANADA
DEPARTMENT OF ENERGY, MINES AND RESOURCES

ELEVATIONS IN METRES ABOVE MEAN SEA LEVEL
CONTOUR INTERVAL 10 METRES

NORTH AMERICAN DATUM 1927
TRANSVERSE MERCATOR PROJECTION

INFORMATION CONCERNING LOCATION AND PRECISE
ELEVATION OF BENCH MARKS CAN BE OBTAINED BY
WRITING TO THE GEODETIC SURVEY, SURVEYS AND
MAPPING BRANCH OTTAWA.

SIGALAUŠIVIK HILL

DISTRICT OF KEEWATIN
NORTHWEST TERRITORIES

Scale 1:50 000  chelle

ALTITUDES EN M TRES

 QUIDISTANCE DES COURBES 10 M TRES

SYST ME DE R F RENCE G ODESIQUE NORD-AM RICAIN 1927
PROJECTION TRANSVERSE DE MERCATOR

ON PEUT OBTENIR DES R SEIGNEMENTS SUR LE LIEU
ET L'ALTITUDE EXACTE DES REPERES DE NIVELLEMENT
EN  CRIVANT AUX LEVES G ODESIQUES, DIRECTION DES
LEVES ET DE LA CARTOGRAPHIE OTTAWA

 TABLI  PAR LA DIRECTION DES LEVES ET DE LA CARTO-
GRAPHIE, MINIST RE DE L' NERGIE, DES MINES ET DES RE-
SSOURCES, OTTAWA, PUBLI E EN 1980.

CES CARTES SONT EN VENTE AU BUREAU DES CARTES DU
CANADA, MINIST RE DE L' NERGIE, DES MINES ET DES RE-
SSOURCES, OTTAWA, O  CHEZ LE VENDOR LE PLUS PR S.

  1980 SA MAJEST  LA REINE DU CHEF DU CANADA
MINIST RE DE L' NERGIE, DES MINES ET DES RESSOURCES.

SIGALAUŠIVIK HILL

66 A/6

EDITION 1