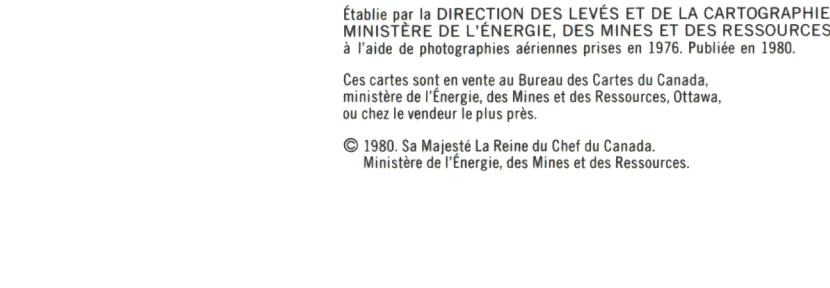
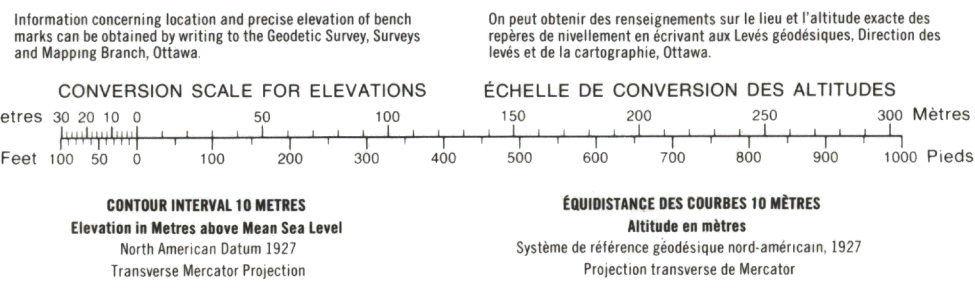
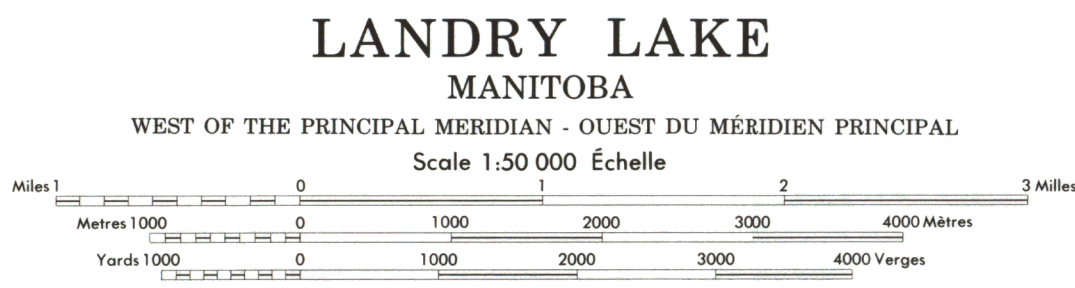


Produced by the SURVEYS AND MAPPING BRANCH,  
DEPARTMENT OF ENERGY, MINES AND RESOURCES,  
from aerial photographs taken in 1975. Published in 1980.  
Copies may be obtained from the Canada Map Office,  
Department of Energy, Mines and Resources, Ottawa,  
or your nearest map dealer.

**PROVISIONAL PRINT**  
**IMPRESSION PROVISOIRE**

Roads:	Routes:
hard surface, all weather	2-lane highway
hard surface, all weather	2-lane
loose or stabilized surface, all weather	2-lane or more
loose surface, dry weather	2-lane or more
unclassified streets	2-lane or more
cart track	2-lane or more
trail, cut line or portage	2-lane or more

FOR COMPLETE REFERENCE SEE REVERSE SIDE    POUR UNE LISTE COMPLETE DES SIGNES VOIR AU VERSO

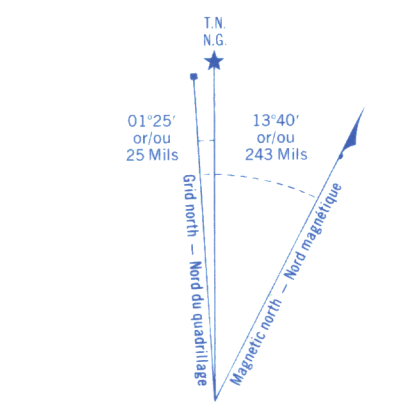


Military users, refer to this map as: Réference de cette carte pour usage militaire:	SERIES A 723 SÉRIE MAP 63 F/15 CARTE EDITION 1 MCE EDITION
--	--

GLOSSARY	GLOSSAIRE
Airfield	Terrain d'aviation
Area	Zone
City Limits	Limites de ville
Customs	Douane
Ditch	Fossé
Dugout	Abreuvoir
Dump	Décharge
Filtration Plant	Usine de filtration
Gas	Gaz
Golf Course	Terrain de golf
Jump Yard	Ferraille
Kin	Four
Louise	Bénédictine
Mine Waste	Débris de mine
Oil Wells	Puits de pétrole
Park	Parc
Rink	Patinage
Senior Citizens Home	Foyer de l'âge d'or
Ski Area	Station de ski
Strong Bag	Fondrière à filaments
Surveyed Line	Ligne arpentée
Tank	Réservoir
Water	Eau
Winter Road	Chemin d'hiver

For a complete glossary see reverse side  
Pour un glossaire complet, voir au verso

ABBREVIATIONS	ABRÉVIATIONS
Aband.	Abandoned
C	County
CO	County
E	Elevator
Fy	Ferry
IR	Indian Reserve
H	Hospital
L	Lot
Micro	Micro-wave
Mun	Municipality
P	Post Office
PH	Power House
RCMP	Royal Canadian Mounted Police
Res	Reservoir
Trans Sta	Transformer Station
TL	Tree Farm Licence



ONE THOUSAND METRE  
UNIVERSAL TRANSVERSE MERCATOR GRID  
ZONE 14  
QUADRILLAGE DE MILLE MÈTRES  
TRANSVERSE UNIVERSEL DE MERCATOR

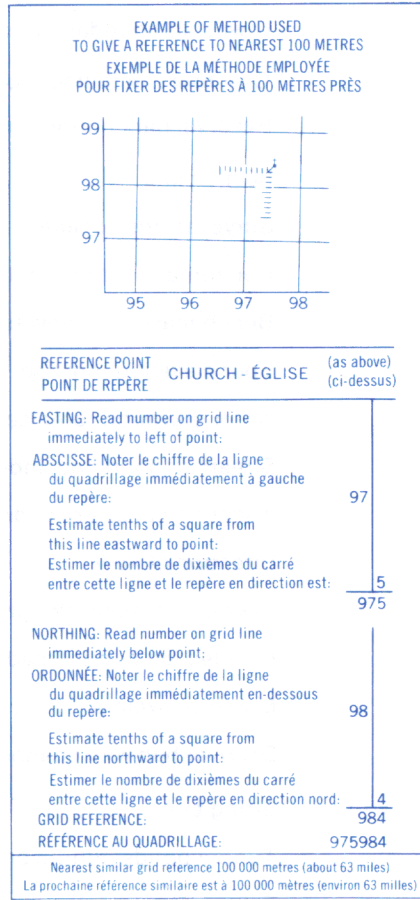
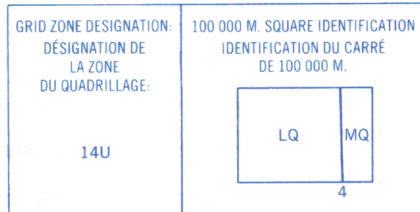


TABLEAU D'ASSEMBLAGE DU SYSTÈME NATIONAL DE RÉFÉRENCE CARTOGRAPHIQUE

63 K/3	63 K/2	63 K/1
63 F/14	63 F/15	63 F/16
63 F/11	63 F/10	63 F/9

SEEK TO ADJOINING MAPS OF THE NATIONAL TOPOGRAPHIC SYSTEM

**LANDRY LAKE**  
63 F/15  
EDITION 1