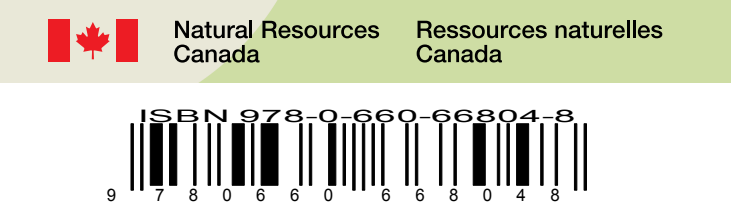

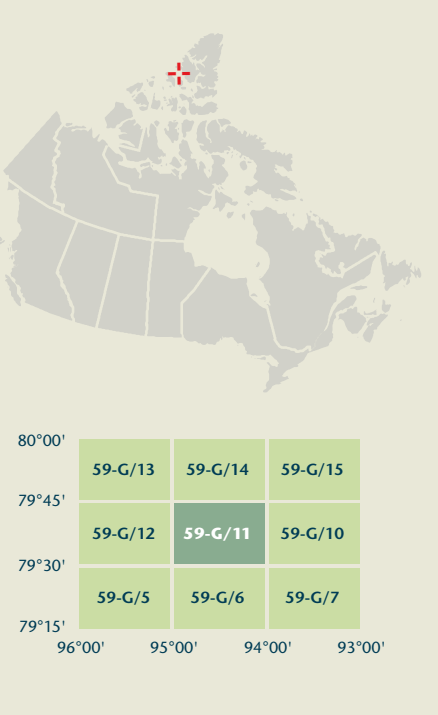




GOSLING INLET

Nunavut



Produced on March 9, 2012, by the Centre for Topographic Information, Natural Resources Canada. Établi le 9 mars 2012, par le Centre d'information topographique, Ressources naturelles Canada.

The paper copy of this map meets the norms of quality of impression of Natural Resources Canada when it bears a Certified Map Printer holographic label.

La copie papier de cette carte respecte les normes de qualité d'impression de Ressources naturelles Canada quand elle porte l'étiquette holographique de l'imprimeur de cartes accrédité.

Map content validity dates: Road network, Absent; Hydrographic network, 2011; Vegetation, Absent; Buildings, Absent; Boundaries, Absent; Toponymy, 2004 - 2012.

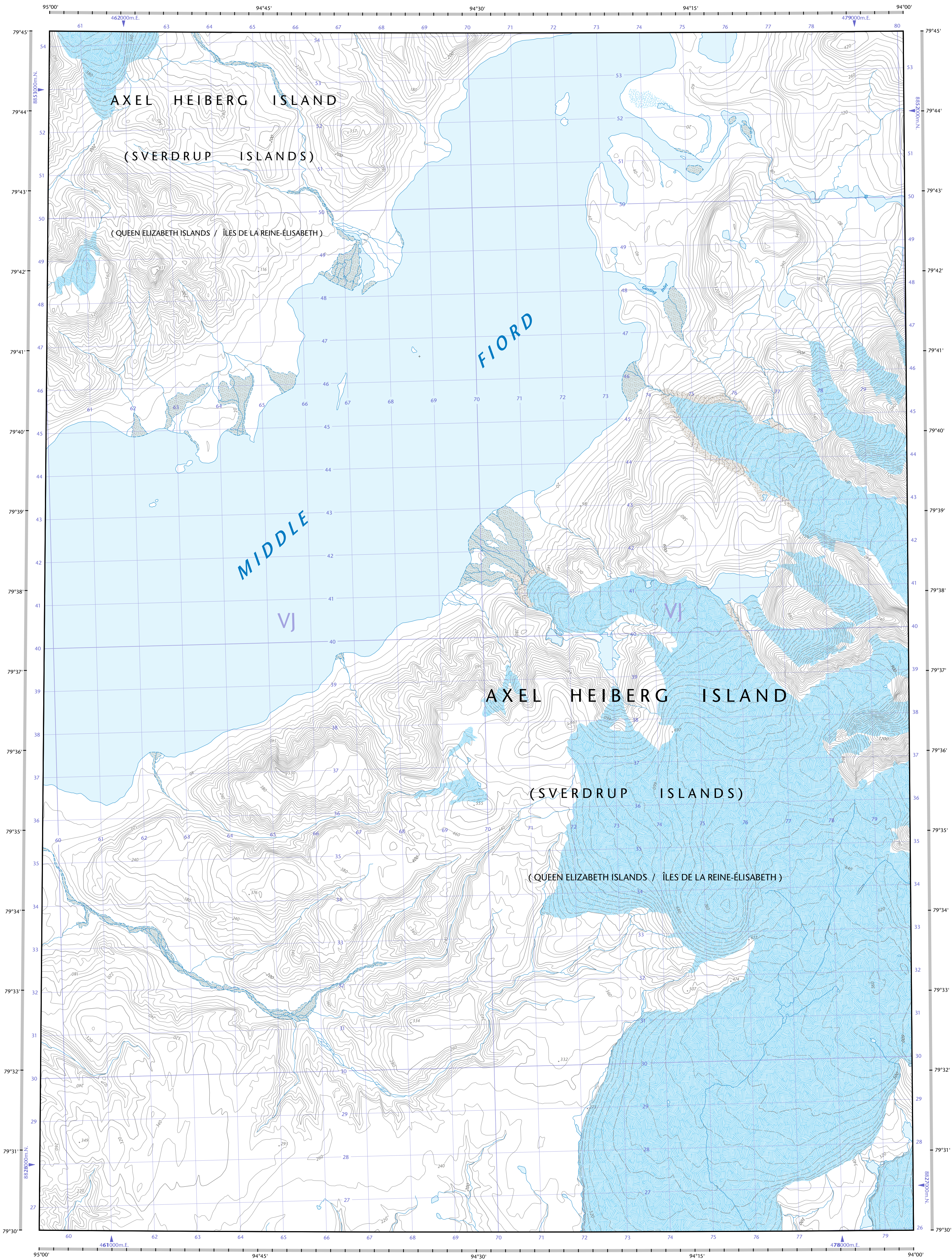
For corrections, additions or comments concerning the content of this map, please contact Natural Resources Canada at: info.mapi@NRCan.gc.ca

This map is not to be used for air or marine navigation.

Dates de validité du contenu de la carte: Réseau routier, Absent; Réseau hydrographique, 2011; Végétation, Absent; Bâtiments, Absent; Limites, Absent; Toponymie, 2004 - 2012.

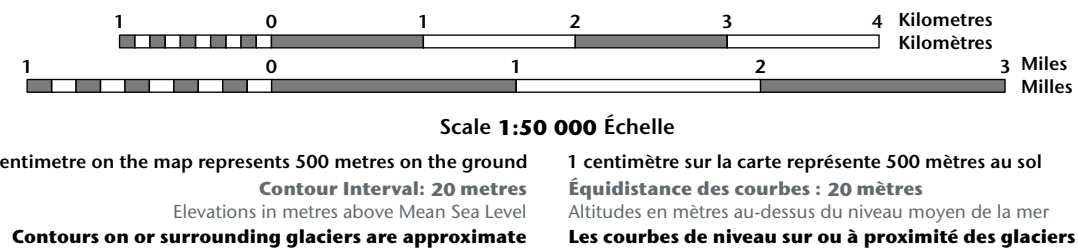
Consultez les métadonnées détaillées sur: http://GeoGratis.gc.ca

Cette carte ne doit pas être utilisée pour la navigation aérienne ou maritime.



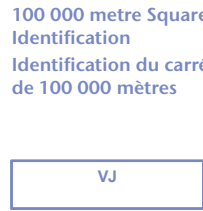
GOSLING INLET

Nunavut



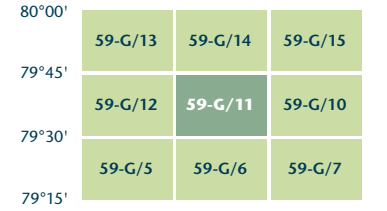
Use diagram only to obtain numeric values. Approximate Mean Declination 2012 for centre of map. Annual change decreasing 95.1".

The magnetic compass may be erratic in this region.



100 000 metre Square Identification. Identification du carré de 100 000 mètres.

Transverse Mercator Projection. Projection transverse de Mercator.



Printed map / Carte imprimée. Cat. no. / No de cat. M116-2/059C11-PDF.

Digital map / Carte numérique. Cat. no. / No de cat. M116-2/059C11-PDF.