

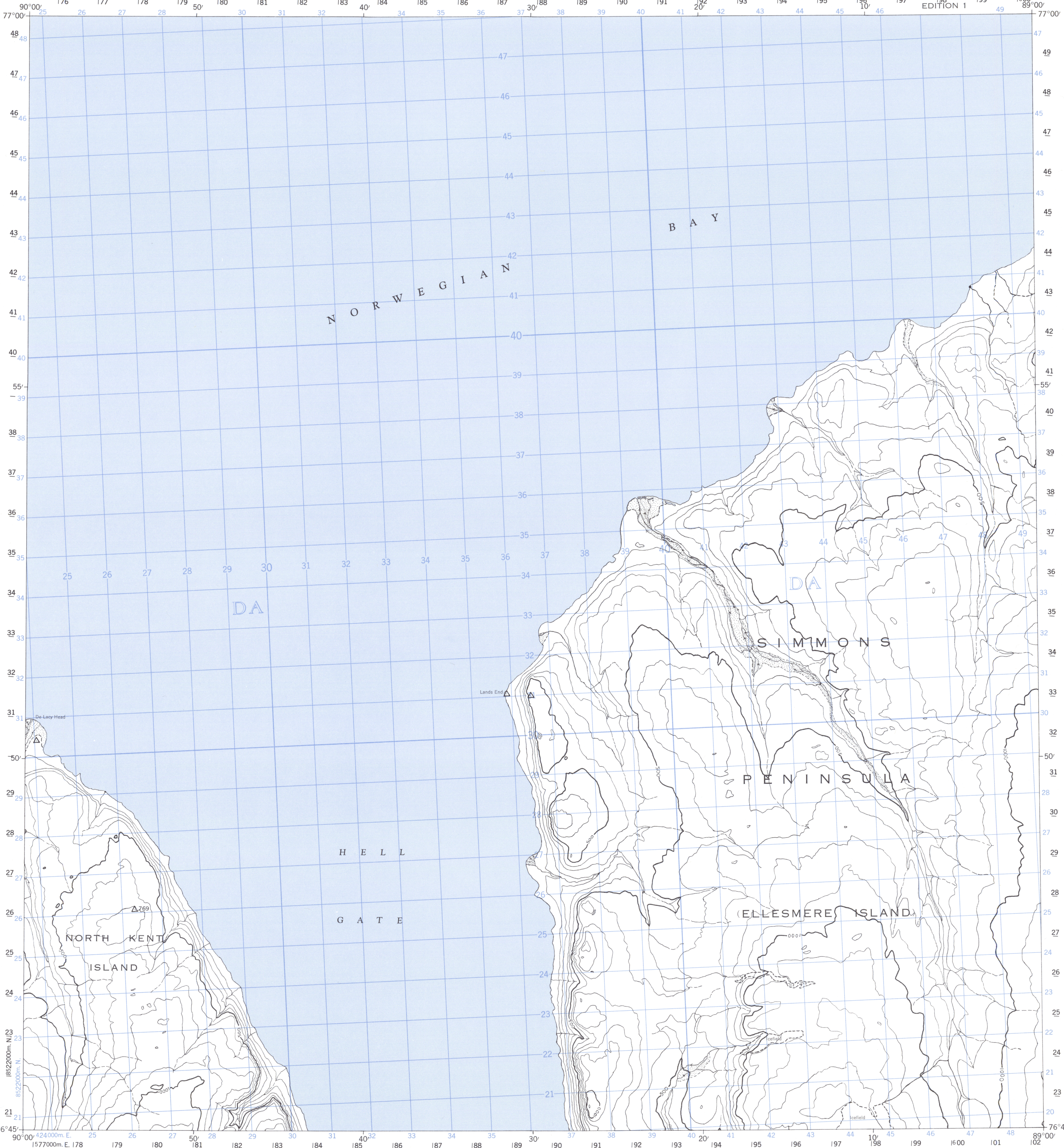
ARCTIC PROVISIONAL MAP

CANADA

CARTE PROVISOIRE ARCTIQUE

Refer to
this map as:
59 A/15
EDITION 1 ASE
SERIES A 713

EDITION 1




Compiled, 1963, by the SURVEYS AND MAPPING BRANCH,
DEPARTMENT OF MINES AND TECHNICAL SURVEYS,
from aerial photographs taken in 1959. Field surveys 1961. Printed
1965.

Copies may be obtained from the Map Distribution Office,
Department of Mines and Technical Surveys, Ottawa.

GRID ZONE DESIGNATION 16 X		100,000 M. SQUARE IDENTIFICATION DA
TO GIVE A REFERENCE TO NEAREST 100 METRES EXAMPLE: STREAM JUNCTION		
EASTING: Read number on grid line immediately to left of point. Estimate tenths of a square from this line toward to point.	43	
NORTHING: Read number on grid line immediately below point. Estimate tenths of a square from this line toward to point.	37	
MILITARY GRID REFERENCE	437374	
Nearest similar grid reference 100,000 metres (about 62 miles)		

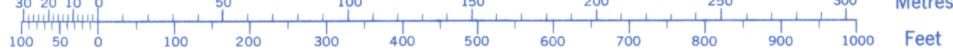
LANDS END
DISTRICT OF FRANKLIN
NORTHWEST TERRITORIES
SCALE 1:50,000 ÉCHELLE



The daily change of the North Magnetic Pole renders the magnetic
compass unreliable in this area. The 1965 magnetic declination at
the centre of this map is approximately 93°55' West.

La variation diurne du Pôle Nord magnétique rend le compas peu
sûr dans cette région. La déclinaison magnétique pour 1965 au
centre de cette carte est approximativement 93°55' Ouest.

CONVERSION SCALE FOR ELEVATIONS



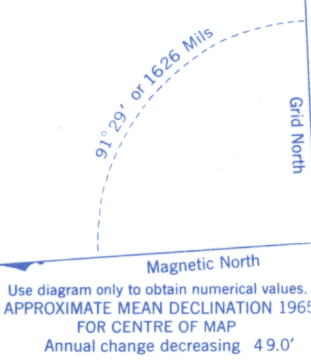
Rédigée en 1963, par la DIRECTION DES LEVÉS ET DE LA
CARTOGRAPHIE, MINISTÈRE DES MINES ET DES RE-
LEVÉS TECHNIQUES, d'après des photographies aériennes
prises en 1959. Levés sur le terrain en 1961. Imprimée en 1965.

Ces cartes sont en vente au Bureau de distribution des cartes,
ministère des Mines et des Relevés techniques, Ottawa.

NATIONAL TOPOGRAPHIC SYSTEM
SYSTÈME NATIONAL DE RÉFÉRENCE CARTOGRAPHIQUE

T.N.

2° 26' or
43 Mils



ONE THOUSAND METRE
UNIVERSAL TRANSVERSE MERCATOR GRID
ZONE 16

BLACK NUMBERED TICKS INDICATE
THE 1000 METRE U.T.M. GRID
ZONE 15