

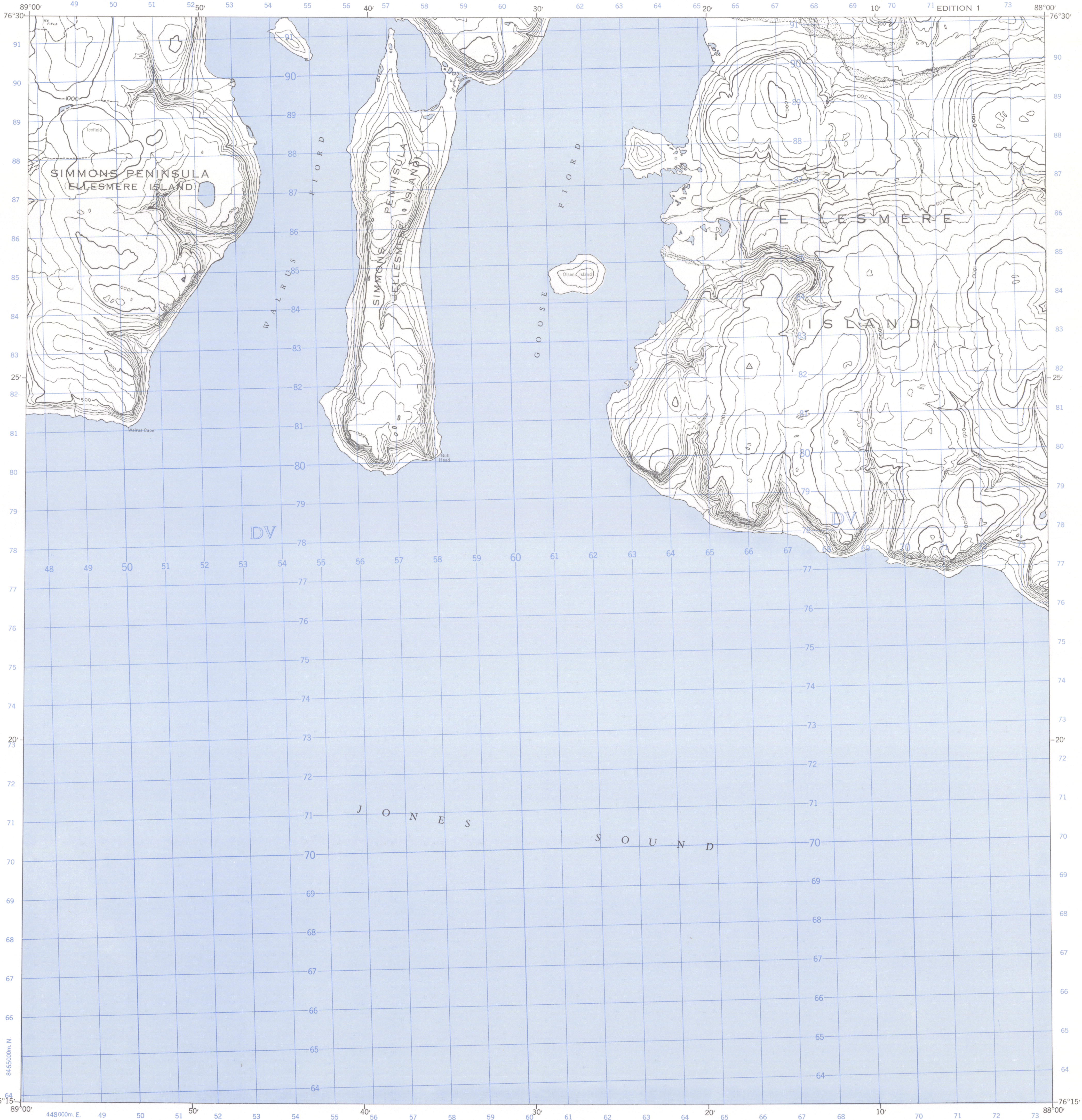
ARCTIC PROVISIONAL MAP

CANADA

CARTE PROVISOIRE ARCTIQUE

Refer to
this map as:
59 A/8
EDITION 1 ASE
SERIES A 713

EDITION 1



Compiled, 1963, by the SURVEYS AND MAPPING BRANCH,
DEPARTMENT OF MINES AND TECHNICAL SURVEYS,
from aerial photographs taken in 1959. Field surveys 1961. Printed
1965.

Copies may be obtained from the Map Distribution Office,
Department of Mines and Technical Surveys, Ottawa.

GRID ZONE DESIGNATION 16X	100,000 M. SQUARE IDENTIFICATION DV
TO GIVE A REFERENCE TO NEAREST 100 METRES EXAMPLE: STREAM JUNCTION	
EASTING: Read number on grid line immediately to left of point Estimate tenths of a square from this line eastward to point.	
NORTHING: Read number on grid line immediately below point Estimate tenths of a square from this line northward to point.	
MILITARY GRID REFERENCE 6937295	
Nearest similar grid reference 100,000 metres (about 63 miles)	

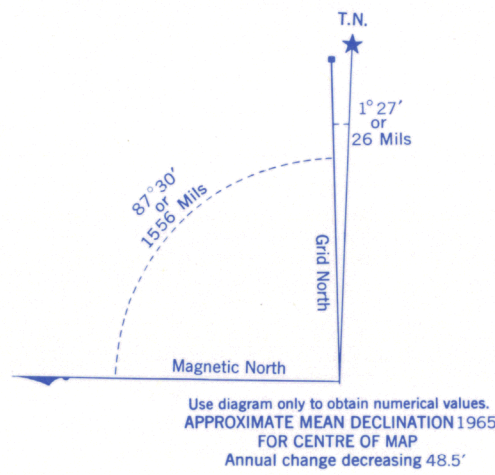
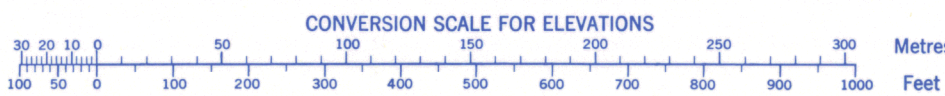
OLSEN ISLAND
DISTRICT OF FRANKLIN
NORTHWEST TERRITORIES

SCALE 1:50,000 ÉCHELLE

Miles 1 3/4 1/2 1/4 0 1 2 3 Miles

The daily change of the North Magnetic Pole renders the magnetic
compass unreliable in this area.

La variation diurne du Pôle Nord magnétique rend le compas peu
sûr dans cette région.



Rédigée en 1963, par la DIRECTION DES LEVÉS ET DE LA
CARTOGRAPHIE, MINISTÈRE DES MINES ET DES RE-
LEVÉS TECHNIQUES, d'après des photographies aériennes
prises en 1959. Levés sur le terrain en 1961. Imprimée en 1965.

Ces cartes sont en vente au Bureau de distribution des cartes,
ministère des Mines et des Relevés techniques, Ottawa.

NATIONAL TOPOGRAPHIC SYSTEM
SYSTÈME NATIONAL DE RÉFÉRENCE CARTOGRAPHIQUE