




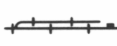










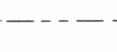


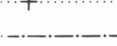











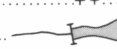








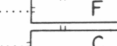












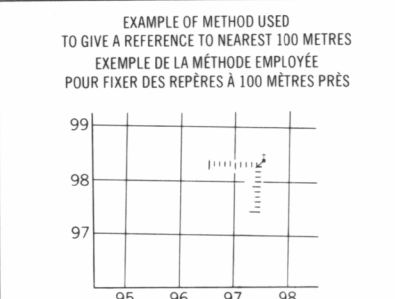
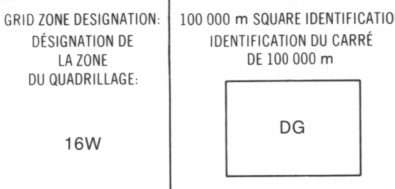
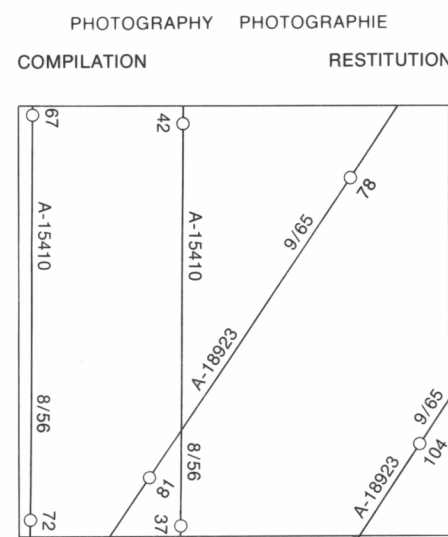


LEGEND - LÉGENDE

ROAD, HARD SURFACE, ALL WEATHER		(12)
ROAD, LOOSE SURFACE		
CART TRACK, WINTER ROAD		
TRAIL, CUT LINE, PORTAGE		
BUILT-UP AREA		
RAILWAY: SIDING, STATION, STOP		
BRIDGE		
SEAPLANE BASE; SEAPLANE ANCHORAGE		
HOUSE, BARN		
CHURCH, SCHOOL		
POST OFFICE		
TOWER, FIRE, RADIO		
WELL, OIL, GAS		
TANK, OIL, GASOLINE, WATER		
POWER TRANSMISSION LINE		
MINE		
CUTTING, EMBANKMENT		
GRAVEL PIT		(6)
INTERNATIONAL, PROVINCIAL BOUNDARY WITH MONUMENT		
COUNTY, DISTRICT BOUNDARY		
TOWNSHIP, PARISH BOUNDARY		
D.L.S. TOWNSHIP CORNER: SURVEYED; UNSURVEYED		
D.L.S. SECTION CORNERS		
MUNICIPALITY BOUNDARY		
RESERVE, PARK, ETC. BOUNDARY		
HORIZONTAL CONTROL POINT		
BENCH MARK, WITH ELEVATION		
SPOT ELEVATION, PRECISE: LAND, WATER		.397 22 ±
STREAM OR SHORELINE: INDEFINITE		
DIRECTION OF FLOW		
LAKE, INTERMITTENT LAKE; PONDS		
FLOODED LAND		
MARSH; SWAMP (WOODED)		
DRY RIVER BED WITH CHANNELS		
STRING BOG		
TUNDRA, LAKES IN TUNDRA, POLYGONS		
RAPIDS; FALLS; RAPIDS		
FORESHORE FLATS, SAND IN WATER		
ROCKS		
DAM		
WHARF		
DITCH		
CONTOURS		
APPROXIMATE CONTOURS		
DEPRESSION CONTOUR		
CLIFF		
SPOT ELEVATION, APPROXIMATE: LAND, WATER		.965 .590 ±
ESKER		
SAND, SAND DUNES		
PALSA BOG		
WOODED AREA, FOREST		
CLEARED AREA		

GLOSSARY - GLOSSAIRE

RAISED BEACHES (RB) PLAGES SURÉLEVÉES



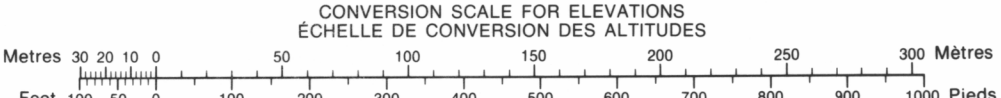
ONE THOUSAND METRE
UNIVERSAL TRANSVERSE MERCATOR GRID
ZONE 16
QUADRILLAGE DE MILLE MÈTRES
TRANSVERSE UNIVERSEL DE MERCATOR

56 A/15	56 A/16	46 D/13
56 A/10	56 A/9	46 D/12
56 A/7	56 A/8	46 D/5


Le 1981 MAGNETIC BEARING is 17°14' (306 mils) WEST of GRID NORTH.
ANNUAL CHANGE DECREASING 3.5'
GRID NORTH is 1°08' (20 mils) WEST of TRUE NORTH or centre of map.
Le REPÈRE MAGNÉTIQUE en 1981 est à 17°14' (306 mils) à l'OUEST du NORD DU QUADRILLAGE.
VARIATION ANNUELLE DÉCROISSANTE 3.5'
NORD DU QUADRILLAGE est à 1°08' (20 mils) à l'OUEST GÉOGRAPHIQUE au centre de la carte.

THE MAGNETIC COMPASS MAY
BE ERRATIC IN THIS AREA

LA BOUSSOLE SERA PEUT-ÊTRE
INSTABLE DANS CETTE RÉGION



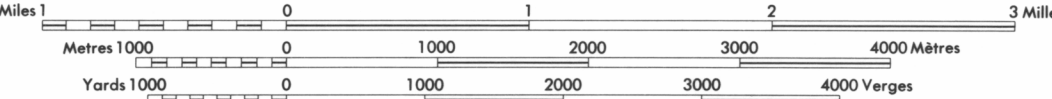
56 A/9

 Energy, Mines and Resources Canada Énergie, Mines et Ressources Canada

ELEVATIONS IN METRES ABOVE MEAN SEA LEVEL
CONTOUR INTERVAL 10 METRES
NORTH AMERICAN DATUM 1927
TRANSVERSE MERCATOR PROJECTION

INFORMATION CONCERNING LOCATION AND PRECISE ELEVATION OF BENCH MARKS CAN BE OBTAINED BY WRITING TO THE GEODETIC SURVEY, SURVEYS AND MAPPING BRANCH, OTTAWA.

BOOT LAKE
DISTRICT OF KEEWATIN
NORTHWEST TERRITORIES



ALTITUDES EN MÈTRES
ÉQUIDISTANCE DES COURBES 10 MÈTRES
SYSTÈME DE RÉFÉRENCE GÉODÉSIQUE NORD-AMÉRICAIN 1983
PROJECTION TRANSVERSE DE MERCATOR

ON PEUT OBTENIR DES RENSEIGNEMENTS SUR LE LIEU ET L'ALTITUDE EXACTE DES REPERES DE NIVELLEMENT EN ECRIVANT AUX LEVÉS GÉODÉSIQUES, DIRECTION DES LEVÉS ET DE LA CARTOGRAPHIE, OTTAWA.

ETABLIE PAR LA DIRECTION DES LEVES ET DE LA CARTO
GRAPHIE, MINISTÈRE DE L'ÉNERGIE, DES MINES ET DES RES
SOURCES, OTTAWA. PUBLIÉE EN 1981.

CES CARTES SONT EN VENTE AU BUREAU DES CARTES DU
CANADA, MINISTÈRE DE L'ÉNERGIE, DES MINES ET DES RES
SOURCES, OTTAWA, OU CHEZ LE VENDEUR LE PLUS PRES

© 1981, SA MAJESTÉ LA REINE DU CHEF DU CANADA.
MINISTÈRE DE L'ÉNERGIE, DES MINES ET DES RESSOURCES.