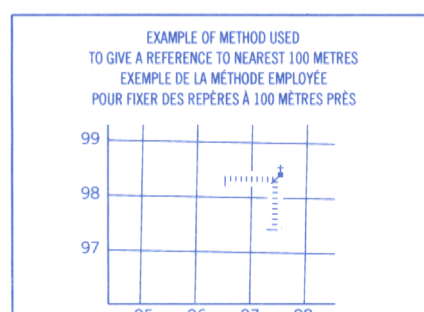
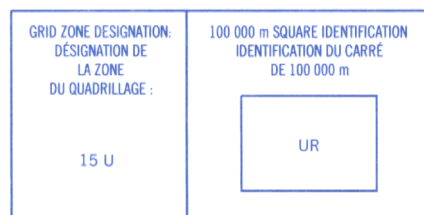




ONE THOUSAND METRE
UNIVERSAL TRANSVERSE MERCATOR GRID
ZONE 15
QUADRILLAGE UNIVERSEL TRANSVERSE DE MERCATOR
DE MILLE MÈTRES




REFERENCE POINT	CHURCH – EGLISE	(in above)
POINT DE REPÈRE		(en-dessus)
EASTING: Read number on grid line immediately to left of point.		
ACCESSE: Natter le chiffre de la ligne du quadrillage immédiatement à gauche du repère.	97	
Estimate thirds of a square from this line eastward to point.		
Estimer le nombre de divisions du carré entre cette ligne et le repère en direction est.		5
		975
NORTHING: Read number on grid line immediately below point.		
ORISONE: Natter le chiffre de la ligne du quadrillage immédiatement en dessous du repère.	98	
Estimate thirds of a square from this line northward to point.		
Estimer le nombre de divisions du carré entre cette ligne et le repère en direction nord.		4
GRID REFERENCE:		9804
REFERENCE AU QUADRILLAGE:		975984

Nearest square contains 100 000 metres
Le carré le plus proche contient 100 000 mètres

Figure 1 shows a 3x3 grid map of the study area. The grid is bounded by 83°30' to 84°00' longitude and 50°15' to 50°30' latitude. The cells are labeled S2 E/1 through S2 E/9. The central cell, S2 E/5, is highlighted with a thick border, indicating it is the study area.

DÉTAILLANT LOCAL



KEEWATIN
52E/15








SCALE / ECHELLE 1: 5000



SOURCES:
Division des levés géodésiques
Réseaux de nivellement, bornes altimétriques et conversion de coordonnées

PRODUCED BY THE CANADA CENTRE FOR MAPPING
NATURAL RESOURCES CANADA INFORMATION CURRENT A

We welcome your comments.
Just phone us at 1-800-465-MAPS

Roads:	Routes:	
hard surface	revêtement dur	 <i>dur</i> <i>highway</i>
hard surface	revêtement dur	 <i>dur</i> <i>chaussée</i>
loose or stabilized surface, all weather	gravier, aggloméré, toute saison	 <i>2 lanes or more</i>
loose surface, dry weather	de gravier, temps sec	 <i>2 voies ou plus</i>
street/unclassified road	route/non classée	
vehicle track	chemin de terre	
trail, cut line or portage	sentier, percée ou portage	

FOR COMPLETE REFERENCE SEE REVERSE SIDE POUR UNE LISTE COMPLÈTE DES SIGNES, VOIR AU

KEEWATIN
KENORA DISTRICT
ONTARIO

Scale 1:50 000 Échelle

A horizontal scale bar with two rows of markings. The top row has four major tick marks labeled '1', '2', '3', and '4 Kilomètres'. The bottom row has two major tick marks labeled '1' and '2', followed by '3 Miles' at the far right end. The bar is divided into segments by these tick marks.

A horizontal conversion scale for elevations. The top scale is in metres, ranging from 0 to 300 with major markings every 50 metres and minor markings every 10 metres. The bottom scale is in feet, ranging from 0 to 1000 with major markings every 100 feet and minor markings every 20 feet. The scales are aligned such that 0 metres corresponds to 0 feet, 50 metres to 150 feet, 100 metres to 300 feet, 150 metres to 450 feet, 200 metres to 600 feet, 250 metres to 750 feet, and 300 metres to 900 feet.

CONTOUR INTERVAL 50 FEET ÉQUIDISTANCE DES COURBES 50 PIEDS
Contours in feet above Mean Sea Level Altitudes en pieds

TRANSVERSE MERCATOR PROJECTION

Associação Brasileira NAB 93 (NAB 64) e NAB 93

PROJECTION TRANSVERSE DE MERCATOR

Communio des confesseurs NRO 83 (NOS 84) A NRO 72

ÉTABLIE PAR LE CENTRE CANADIEN DE CARTOGRAPHIE
RESSOURCES NATURELLES CANADA, RENSEIGNEMENTS À JOUR
EN 1990. PUBLIÉE EN 1996.

© 1996, SA MAJESTÉ LA REINE DU CHEF DU CANADA.

Nous apprécions vos commentaires.
Téléphonez-nous au 1-800-465-6277.