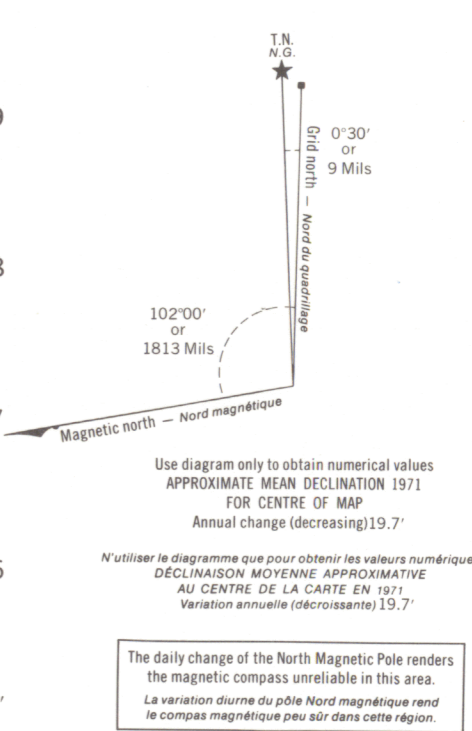
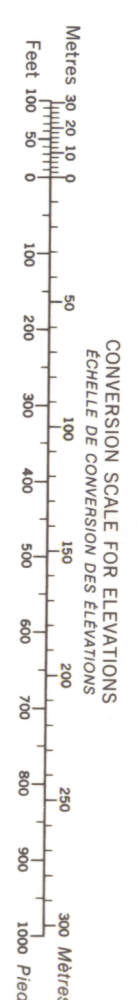
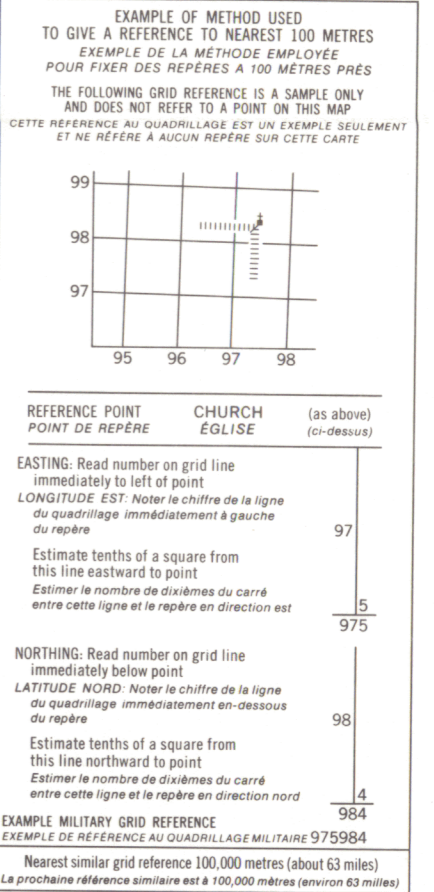
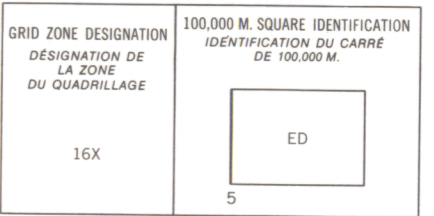


Refer to this map as:
R  f  rence de la carte:
S  RIES A 001 S  RIE
MAP 49 G/11 CARTE
EDITION 2 MCE EDITION



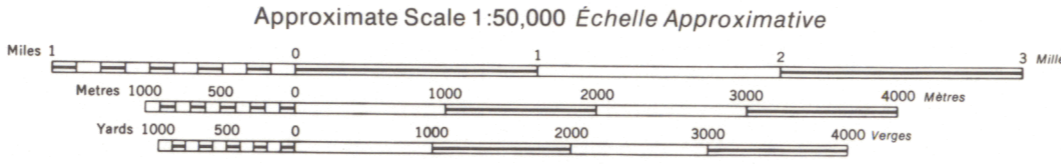
ONE THOUSAND METRE
UNIVERSAL TRANSVERSE MERCATOR GRID
ZONE 16
QUADRILLAGE DE MILLE M  TRES
UNIVERSAL TRANSVERSE DE MERCATOR
ZONE 16



Produced by the MAPPING AND CHARTING ESTABLISHMENT,
DEPARTMENT OF NATIONAL DEFENCE, from air photographs
taken in 1959. Printed 1981.

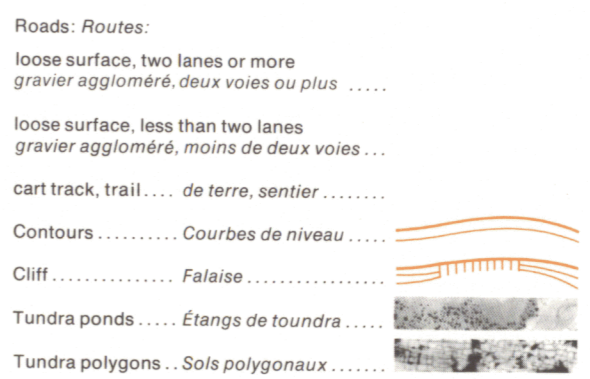
Publi  e par le SERVICE DE LA CARTOGRAPHIE, MINIST  RE DE
LA D  FENSE NATIONALE, d'apr  s les photographies a  riennes
prises en 1959. Imprim  e en 1981.

AXEL HEIBERG ISLAND
DISTRICT OF FRANKLIN
NORTHWEST TERRITORIES



CONTOUR INTERVAL APPROXIMATELY 100 FEET
Elevations in Feet above Mean Sea Level
North American Datum 1927
Transverse Mercator Projection
Clarke 1866 Spheroid

  QUIDISTANCE APPROXIMATIVE DES COURBES 100 PIEDS
  l  vations en pieds au dessus du niveau moyen de la mer
S  st  me de r  f  rence g  od  sique nord-am  ricain 1927
Projection transverse de Mercator
Sph  ro  de de Clarke 1866



INDEX TO ADJOINING PHOTOMAPS AND RELATIONSHIP TO THE NATIONAL TOPOGRAPHIC SYSTEM		
88°00'	88°00'	88°00'
49 G/13	49 G/14	49 G/15
49 G/12	49 G/11	49 G/10
49 G/5	49 G/6	49 G/7
79°15'	80°00'	79°15'

TABLEAU D'ASSEMBLAGE DES PHOTOCARTES EN RELATION DU S  ST  ME NATIONAL DE R  F  RENCE CARTOGRAPHIQUE

PROVISIONAL PRINT
IMPRESSION PROVISOIRE

SERIES A 001 S  RIE
MAP 49 G/11 CARTE
EDITION 2 MCE EDITION



49 G/11
EDITION 2