
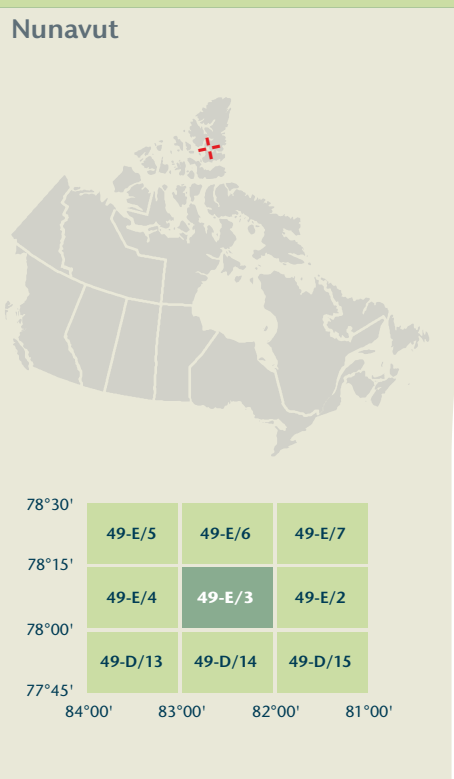




MULLA RIVER



Produced on August 9, 2011, by the Centre for Topographic Information, Natural Resources Canada.

La copie papier de cette carte respecte les normes de qualité d'impression de Ressources naturelles Canada.

Map content validity dates: Road network, Absent; Hydrographic network, Absent; Vegetation, Absent; Buildings, Absent; Boundaries, 2010; Toponymy, 2004 - 2011.

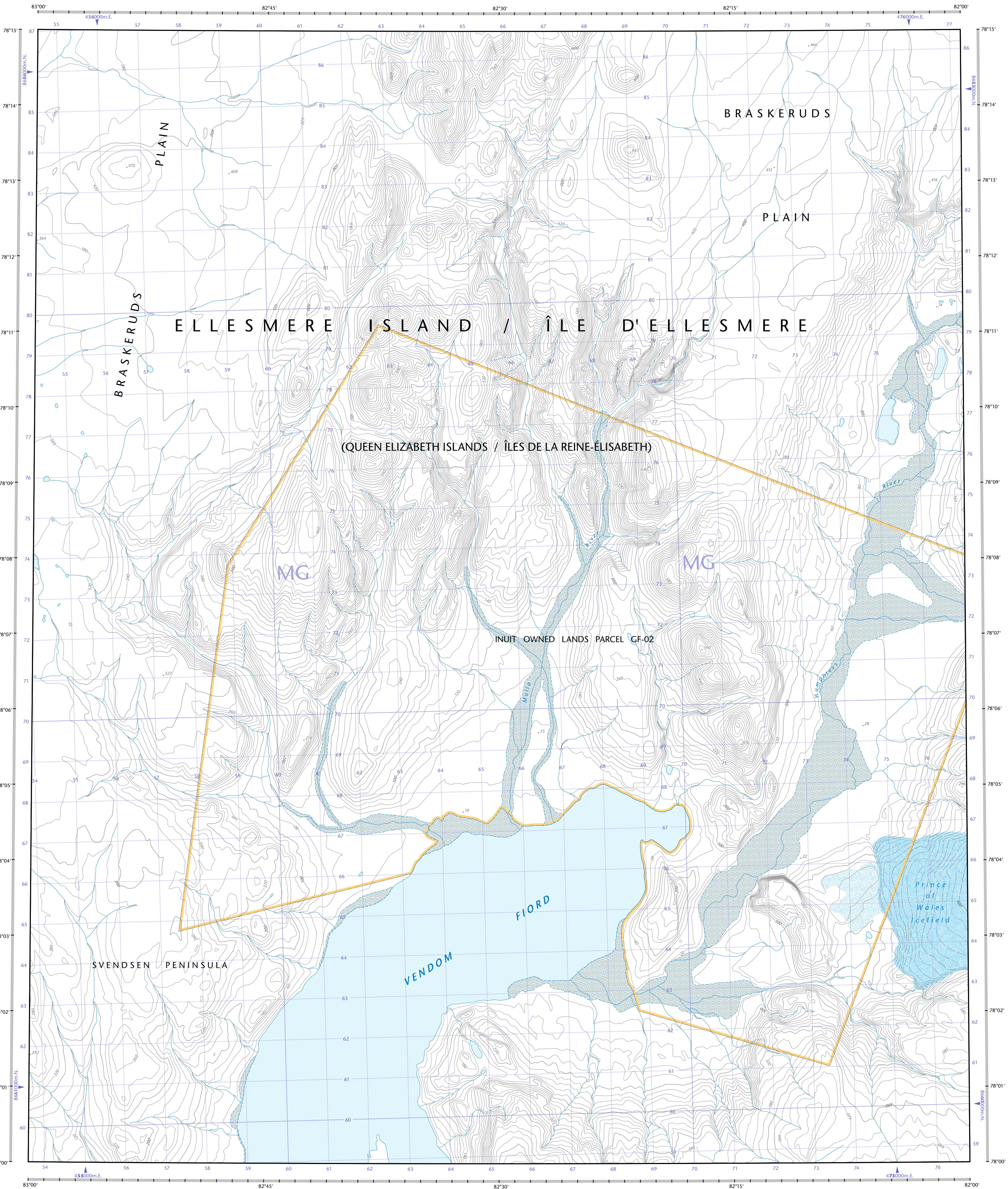
For corrections, additions or comments concerning the content of this map, please contact Natural Resources Canada at: topo.maps@NRCan.gc.ca

This map is not to be used for air or marine navigation.

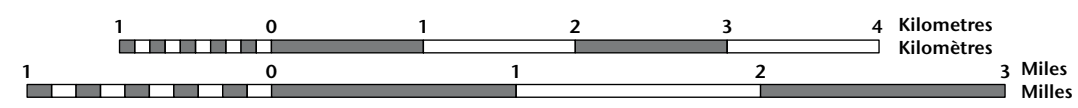
Dates de validité du contenu de la carte: Réseau routier, Absent; Réseau hydrographique, Absent; Végétation, Absent; Bâti, Absent; Limites, 2010; Toponymie, 2004 - 2011.

Consultez les métadonnées détaillées sur: <http://GeoGratis.gc.ca>

Cette carte ne doit pas être utilisée pour la navigation aérienne ou maritime.



MULLA RIVER

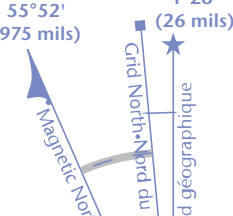


1 centimetre on the map represents 500 metres on the ground. Contour interval: 20 metres. Altitudes in metres above Mean Sea Level. Les courbes de niveau sur ou à proximité des glaciers sont approximatives.

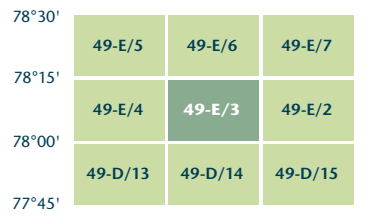
Use diagram only to obtain numeric values. Approximate Mean Destination: 2011. Annual change decreasing 74.5°.

For magnetic declination information, visit: <http://gc.mn.ca/gc/gm/gm01>

The magnetic compass may be erratic in this region.



Transverse Mercator Projection. Projection transverse de Mercator. North American Datum 1983.



Printed map / Carte imprimée. Cat. no. / No de cat. M116-2/04903

Digital map / Carte numérique. Cat. no. / No de cat. M116-2/04903-PDF