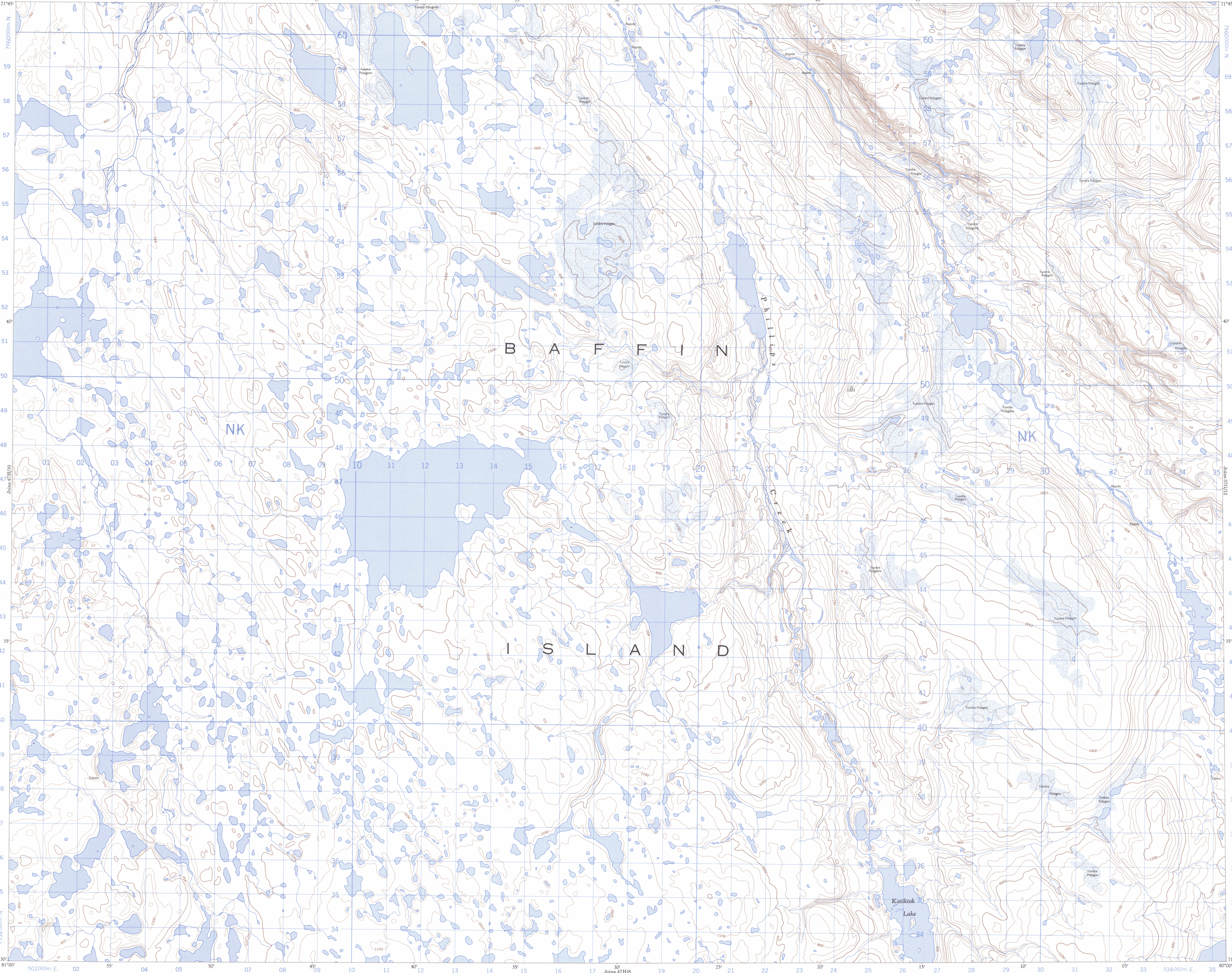


PROVISIONAL MAP

47 H/9  
81°00' 501000m. E. 02 04 05 06 07 08 45° 09 10 11 40° 12 13 14 35° 15 16 17 18 19 20 25° 21 22 23 20' 24 25 26 15' 27 28 29 10' 30 31 05' 33 534 000m. E. 47 H/9 80°00'

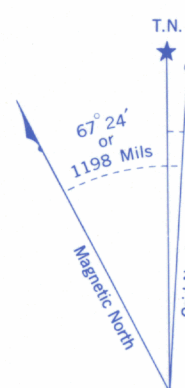
CANADA

CARTE PROVISOIRE



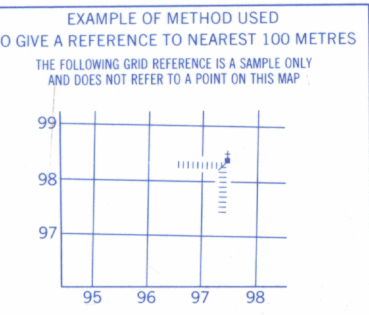
Refer to  
this map as:  
47 H/9  
EDITION 1 MCE  
SERIES A 713

CONVERSION SCALE FOR ELEVATIONS  
Metres  
Feet



ONE THOUSAND METRE  
UNIVERSAL TRANSVERSE MERCATOR GRID

GRID ZONE DESIGNATION	100,000 M. SQUARE IDENTIFICATION
17 W	NK
	5



REFERENCE POINT	CHURCH (as above)
EASTING: Road number on grid line immediately to left of point Estimate tenths of a square from this line eastward to point	97 5 975
NORTHING: Road number on grid line immediately below point Estimate tenths of a square from this line northward to point	98 4 984
EXAMPLE MILITARY GRID REFERENCE 975984 Nearest similar grid reference 100,000 metres (about 63 miles)	

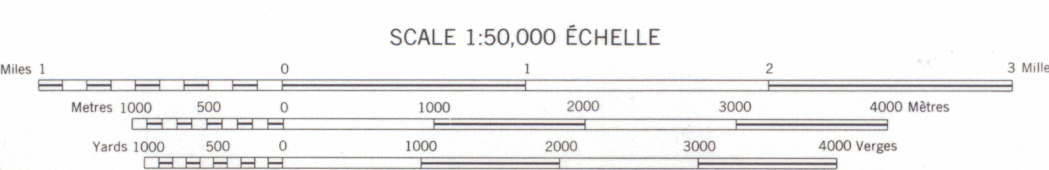
ZONE 17

Produced, 1965, by the SURVEYS AND MAPPING BRANCH,  
DEPARTMENT OF ENERGY, MINES AND RESOURCES,  
from aerial photographs taken in 1958. Printed 1958.

The daily change of the North Magnetic Pole renders  
the magnetic compass unreliable in this area.

La variation diurne du pôle Nord magnétique rend  
le compas magnétique peu sûr dans cette région.

NORTHWEST TERRITORIES  
DISTRICT OF FRANKLIN



CONTOUR INTERVAL: 50 FEET  
Elevations in Feet above Mean Sea Level  
North American Datum 1927  
Transverse Mercator Projection

Some names on this map are not yet official.  
Corrections or additions are invited by the  
Surveys and Mapping Branch.  
This Provisional Map is equivalent to a standard  
map in accuracy of content.

ÉCOUILLANCE DES COURSES: 50 PIEDS  
Élevations en pieds au-dessus du niveau moyen de la mer  
Niveau de référence nord-américain 1927  
Projection transverse de Mercator

Certain names inscribed on this map are not yet official.  
Corrections or additions are invited by the  
cartographie saurait être au public de lui  
signaler corrections et additions.  
Cette carte provisoire est l'équivalente d'une  
carte régulière au point de vue précision de  
l'information.

Établi en 1965, par la DIRECTION DES LEVÉS ET DE LA CARTOGRAPHIE,  
MINISTÈRE DE L'ÉNERGIE, DES MINES ET DES RESSOURCES, à partir des  
photographies aériennes prises en 1958. Imprimé en 1965.

Ces cartes sont en vente au Bureau de distribution des cartes,  
ministère de l'Énergie, des Mines et des Ressources, Ottawa.

PROVISIONAL PRINT  
IMPRESSION PROVISOIRE