

LEGEND - L G NDE

ROADS AND RELATED FEATURES

HARD SURFACE, ALL WEATHER
LOOSE SURFACE
CART TRACK, WINTER ROAD
OR ROAD UNDER CONSTRUCTION
TRAIL, CUT LINE, PORTAGE
BUILT-UP AREA
RAILWAY, SIDING, STATION, STOP
BRIDGE
SEAPLANE BASE, ANCHORAGE
LANDMARK FEATURES
POST OFFICE
CHURCH, SCHOOL
HISTORICAL SITE
TOWERS: FIRE, RADIO
WELL: OIL, GAS
TANK: OIL, GASOLINE, WATER
TELEPHONE LINE
POWER TRANSMISSION LINE
MINE
CUTTING, EMBANKMENT
GRAVEL PIT
BOUNDARIES AND SURVEY CONTROL
INTERNATIONAL, PROVINCIAL, BOUNDARY MONUMENT
COUNTY, DISTRICT
TOWNSHIP, PARISH-SURVEYED
TOWNSHIP, DLS - SURVEYED, UNSURVEYED

LANDMARK FEATURES

POST OFFICE
CHURCH, SCHOOL
HISTORICAL SITE
TOWERS: FIRE, RADIO
WELL: OIL, GAS
TANK: OIL, GASOLINE, WATER
TELEPHONE LINE
POWER TRANSMISSION LINE
MINE
CUTTING, EMBANKMENT
GRAVEL PIT
BOUNDARIES AND SURVEY CONTROL
INTERNATIONAL, PROVINCIAL, BOUNDARY MONUMENT
COUNTY, DISTRICT
TOWNSHIP, PARISH-SURVEYED
TOWNSHIP, DLS - SURVEYED, UNSURVEYED

BOUNDARIES AND SURVEY CONTROL

INTERNATIONAL, PROVINCIAL, BOUNDARY MONUMENT
COUNTY, DISTRICT
TOWNSHIP, PARISH-SURVEYED
TOWNSHIP, DLS - SURVEYED, UNSURVEYED

SECTION CORNERS

MUNICIPALITY
INDIAN RESERVE, PARK, ETC
HORIZONTAL SURVEY POINT
BENCH MARK WITH ELEVATION
SPOT ELEVATION, PRECISE: LAND, WATER
DRAINAGE AND RELATED FEATURES
STREAM, SHORELINE: INDEFINITE
DIRECTION OF FLOW
LAKE, INTERMITTENT LAKE
MARSH, SWAMP, WOODED
DRY RIVER BED WITH CHANNELS
SAND, ABOVE, IN WATER
STRING BOG
TUNDRA: PONDS, POLYGONS
RAPIDS, FALLS, RAPIDS
FORESHORE FLATS
ROCK
DAM
WHARF
DITCH
RELIEF FEATURES
CONTOURS
APPROXIMATE CONTOURS
DEPRESSION CONTOUR
SPOT ELEVATION, APPROXIMATE: LAND, WATER
ESKER
PINGO
SAND, SAND DUNES
PALSA BOG
WOODED AREA
CLEARED AREA

DRAINAGE AND RELATED FEATURES

STREAM, SHORELINE: INDEFINITE
DIRECTION OF FLOW
LAKE, INTERMITTENT LAKE
MARSH, SWAMP, WOODED
DRY RIVER BED WITH CHANNELS
SAND, ABOVE, IN WATER
STRING BOG
TUNDRA: PONDS, POLYGONS
RAPIDS, FALLS, RAPIDS
FORESHORE FLATS
ROCK
DAM
WHARF
DITCH
RELIEF FEATURES
CONTOURS
APPROXIMATE CONTOURS
DEPRESSION CONTOUR
SPOT ELEVATION, APPROXIMATE: LAND, WATER
ESKER
PINGO
SAND, SAND DUNES
PALSA BOG
WOODED AREA
CLEARED AREA

RELIEF FEATURES

CONTOURS
APPROXIMATE CONTOURS
DEPRESSION CONTOUR
SPOT ELEVATION, APPROXIMATE: LAND, WATER
ESKER
PINGO
SAND, SAND DUNES
PALSA BOG
WOODED AREA
CLEARED AREA

ROUTES ET OUVRAGES CONNEXES

SURFACE PAV E, TOUTES SAISONS
GRAVIER
CHEMIN DE TERRE, D'HIVER
OU ROUTE EN CONSTRUCTION
SENTIER, PERC E, PORTAGE
AGGLOM RATION
CHEMIN DE FER, VOIE D' VITEMENT, GARE, ARR T
POINT
HYDRO ROPORT, MOULAGE
POINTS DE REP RE
MAISON, GRANGE
 GLISE,  COLE
BUREAU DE POSTE
LIEU HISTORIQUE
TOURS: FEU, RADIO
PUITS: P TROLE, GAZ
R SERVOIR: P TROLE, ESSENCE, EAU
LIGNE T L PHONIQUE
LIGNE DE TRANSPORT D' NERGIE
MINE
D BLAI, REMBLAI
GRAVIER
FRONTI RES ET POINTS DE R F RENCES
INTERNATIONALE, PROVINCIALE, BORNE FRONTI RE
COMT , DISTRICT
CANTON, PAROISSE - ARPENT E
CANTON, PAROISSE - NON ARPENT E
TOWNSHIP, ATC-ARPENT E, NON ARPENT E
COINS DE SECTION

POINTS DE REP RE

MAISON, GRANGE
 GLISE,  COLE
BUREAU DE POSTE
LIEU HISTORIQUE
TOURS: FEU, RADIO
PUITS: P TROLE, GAZ
R SERVOIR: P TROLE, ESSENCE, EAU
LIGNE T L PHONIQUE
LIGNE DE TRANSPORT D' NERGIE
MINE
D BLAI, REMBLAI
GRAVIER
FRONTI RES ET POINTS DE R F RENCES
INTERNATIONALE, PROVINCIALE, BORNE FRONTI RE
COMT , DISTRICT
CANTON, PAROISSE - ARPENT E
CANTON, PAROISSE - NON ARPENT E
TOWNSHIP, ATC-ARPENT E, NON ARPENT E
COINS DE SECTION

FRONTI RES ET POINTS DE R F RENCES

INTERNATIONALE, PROVINCIALE, BORNE FRONTI RE
COMT , DISTRICT
CANTON, PAROISSE - ARPENT E
CANTON, PAROISSE - NON ARPENT E
TOWNSHIP, ATC-ARPENT E, NON ARPENT E
COINS DE SECTION

COINS DE SECTION

MUNICIPALIT 
R SERVE INDIENNE, PARC, ETC
REP RE PLANIM TRIQUE
REP RE DE NIVELLEMENT AVEC COTE
POINT COT , PR CIS: SUR TERRE, SUR L'EAU
DRAINAGE ET OUVRAGES CONNEXES
COURS D'EAU, RIVE, IMPR CISE
DIRECTION DU COURANT
LAC, LAC INTERMITTENT
TERRAIN INOND 
MARAIS, MAR CAGE (BOIS )
LIT DE COURS D'EAU TARI AVEC CHENAUX
SABLE: AU DESSUS, DANS L'EAU
MAR CAGE EN ENFILADE
TOUNDRA:  TANGS, SOLS POLYGONAUX
RAPIDES, CHUTES, RAPIDES
ESTRANS
ROCHE
BARRAGE
QUAI
FOSSE
RELIEF
COURBES DE NIVEAU
COURBES DE NIVEAU APPROXIMATIVES
COURBE DE CUVETTE
POINT COT , APPROXIMATIF: SUR TERRE, SUR L'EAU
ESKER
PINGO
SABLE, DUNES
PALSE
R GION BOIS E
R GION DEBOIS E

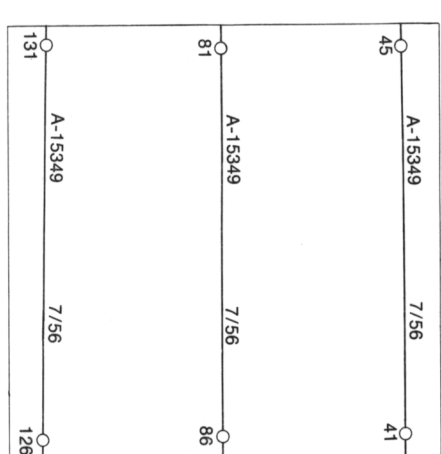
DRAINAGE ET OUVRAGES CONNEXES

COURS D'EAU, RIVE, IMPR CISE
DIRECTION DU COURANT
LAC, LAC INTERMITTENT
TERRAIN INOND 
MARAIS, MAR CAGE (BOIS )
LIT DE COURS D'EAU TARI AVEC CHENAUX
SABLE: AU DESSUS, DANS L'EAU
MAR CAGE EN ENFILADE
TOUNDRA:  TANGS, SOLS POLYGONAUX
RAPIDES, CHUTES, RAPIDES
ESTRANS
ROCHE
BARRAGE
QUAI
FOSSE
RELIEF
COURBES DE NIVEAU
COURBES DE NIVEAU APPROXIMATIVES
COURBE DE CUVETTE
POINT COT , APPROXIMATIF: SUR TERRE, SUR L'EAU
ESKER
PINGO
SABLE, DUNES
PALSE
R GION BOIS E
R GION DEBOIS E


RELIEF

COURBES DE NIVEAU
COURBES DE NIVEAU APPROXIMATIVES
COURBE DE CUVETTE
POINT COT , APPROXIMATIF: SUR TERRE, SUR L'EAU
ESKER
PINGO
SABLE, DUNES
PALSE
R GION BOIS E
R GION DEBOIS E

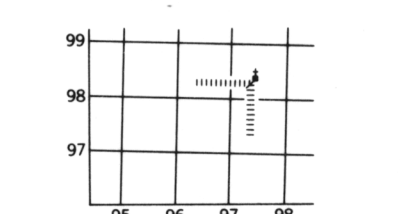
PHOTOGRAPHY PHOTOGRAPHIE



GRID ZONE DESIGNATION



EXAMPLE OF METHOD USED TO GIVE A REFERENCE TO NEAREST 100 METRES



REFERENCE POINT

CHURCH —  GLISE (see above)
EASTING: Read number on grid line immediately to left of point.
LONGITUDE: EST: Meter le chiffre de la ligne du quadrillage imm diatement   gauche du rep re.
Estimate tenth of a square from this line eastward to point.
Estimer le nombre de dixi mes du carr  entre cette ligne et le rep re en direction est.

NORTHING: Read number on grid line immediately below point.
LATITUDE: NORD: Meter le chiffre de la ligne du quadrillage imm diatement en-dessous du rep re.
Estimate tenth of a square from this line northward to point.
Estimer le nombre de dixi mes du carr  entre cette ligne et le rep re en direction nord.

GRID REFERENCE SAMPLE
EXAMPLE DU QUADRILLAGE
Nearest similar grid reference: 100,000 metres (about 62 miles)
La plus proche r f rence semblable est   100,000 m tres (environ 62 milles)

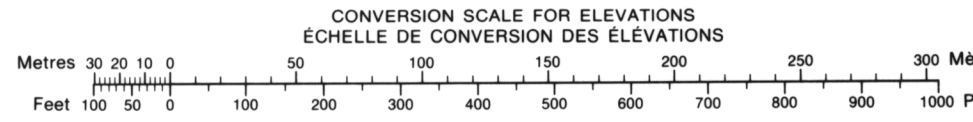
ONE THOUSAND METRE

UNIVERSAL TRANSVERSE MERCATOR GRID
ZONE 16
QUADRILLAGE DE MILLE M TRES
UNIVERSAL TRANSVERSE DE MERCATOR

46 K/15	46 K/16	46 J/13
46 K/10	46 K/9	46 J/12
46 K/7	46 K/8	46 J/5

NOTE: GRID TICKS WITH NUMBERS IN BRACKETS OR WITHOUT NUMBERS INDICATE THE ZONE 17
LES TRAITS NUM R T S ENTRE PARENTH SES OU SANS NUM RO INDICENT LE QUADRILLAGE DE 1000 M TRES U.T.M.

THE MAGNETIC COMPASS MAY BE ERRATIC IN THIS AREA
LA BOUSSOLE S RA PEUT- TRE INSTABLE DANS CETTE R GION



CAPE REID

DISTRICT OF FRANKLIN
NORTHWEST TERRITORIES

Scale 1:50,000  ch le

 L VATIONS EN M TRES AU-DESSUS DU NIVEAU MOYEN DE LA MER

 QUIDISTANCE DES COURBES 10 M TRES

SYST ME DE R F RENCE G OD SIQUE NORD-AM RICAIN 1927
PROJECTION TRANSVERSE DE MERCATOR


 TABL  PAR LA DIRECTION DES LEVES ET DE LA CARTOGRAPHIE, MINIST RE DE L' NERGIE, DES MINES ET DES RESSOURCES, OTTAWA, 1974.
CES CARTES SONT EN VENTE AU BUREAU DES CARTES DU CANADA, MINIST RE DE L' NERGIE, DES MINES ET DES RESSOURCES, OTTAWA, OU CHEZ LE VENDEUR LE PLUS PR S.
  CANADA 1974. TOUS DROITS R SERV S

PRODUCED BY SURVEYS AND MAPPING BRANCH,
DEPARTMENT OF ENERGY, MINES AND RESOURCES,
OTTAWA, 1974.
COPIES MAY BE OBTAINED FROM THE CANADA MAP OFFICE
DEPARTMENT OF ENERGY, MINES AND RESOURCES, OTTAWA,
OR YOUR NEAREST MAP DEALER.
  CANADA COPYRIGHTS RESERVED 1974

ELEVATIONS IN METRES ABOVE MEAN SEA LEVEL

CONTOUR INTERVAL 10 METRES

NORTH AMERICAN DATUM 1927
TRANSVERSE MERCATOR PROJECTION



PROVISIONAL PRINT
IMPRESSION PROVISOIRE