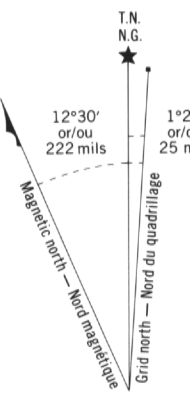
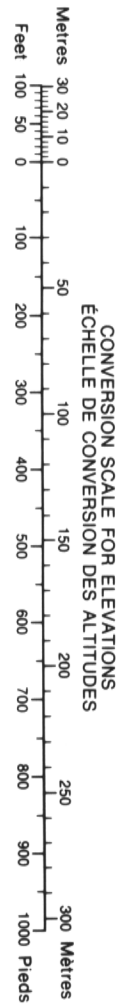


Military users, refer to this map as: Réference de cette carte pour usage militaire.

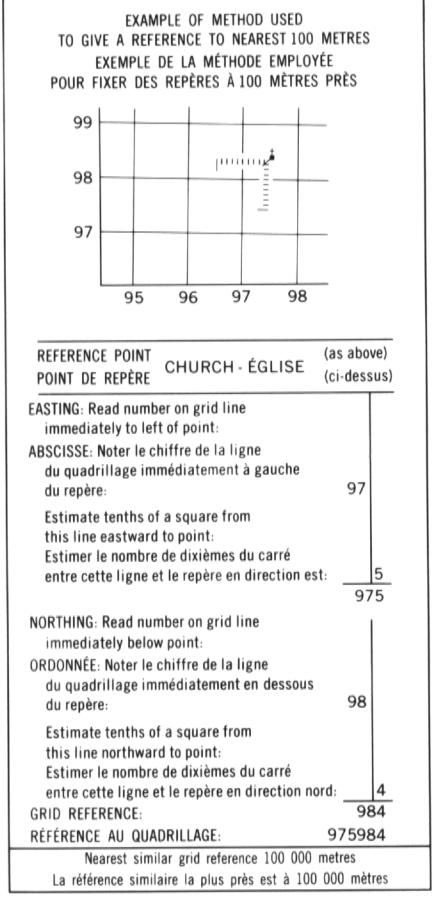
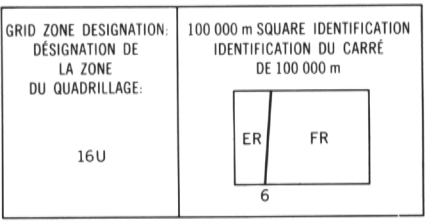
SERIES A 002 SÉRIE MAP 43 K/14 CARTE EDITION 1 MCE ÉDITION



Use diagram only to obtain numerical values
APPROXIMATE MEAN DECLINATION 1987
FOR CENTRE OF MAP
Annuel change croissant 14.9'

N
N.C.
12°30' 22.2 mils
1°26' 25 mils
Alignement du Nord - Nord vrai

ONE THOUSAND METRE
UNIVERSAL TRANSVERSE MERCATOR GRID
ZONE 16
QUADRILLAGE UNIVERSEL TRANSVERSE DE MERCATOR
DE MILLE MÈTRES



43 N/4	43 N/3	43 N/2
43 K/13	43 K/14	43 K/15
43 K/12	43 K/11	43 K/10

Index to adjoining Maps of the National Topographic System
Tableau d'assemlage du Système national de référence cartographique