

PROVISIONAL MAP

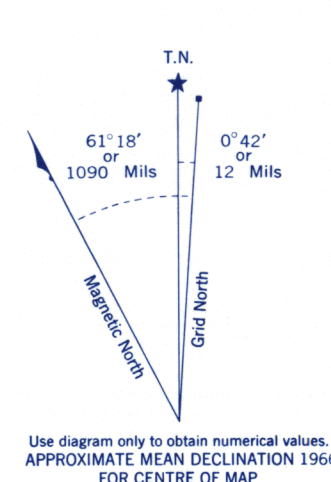

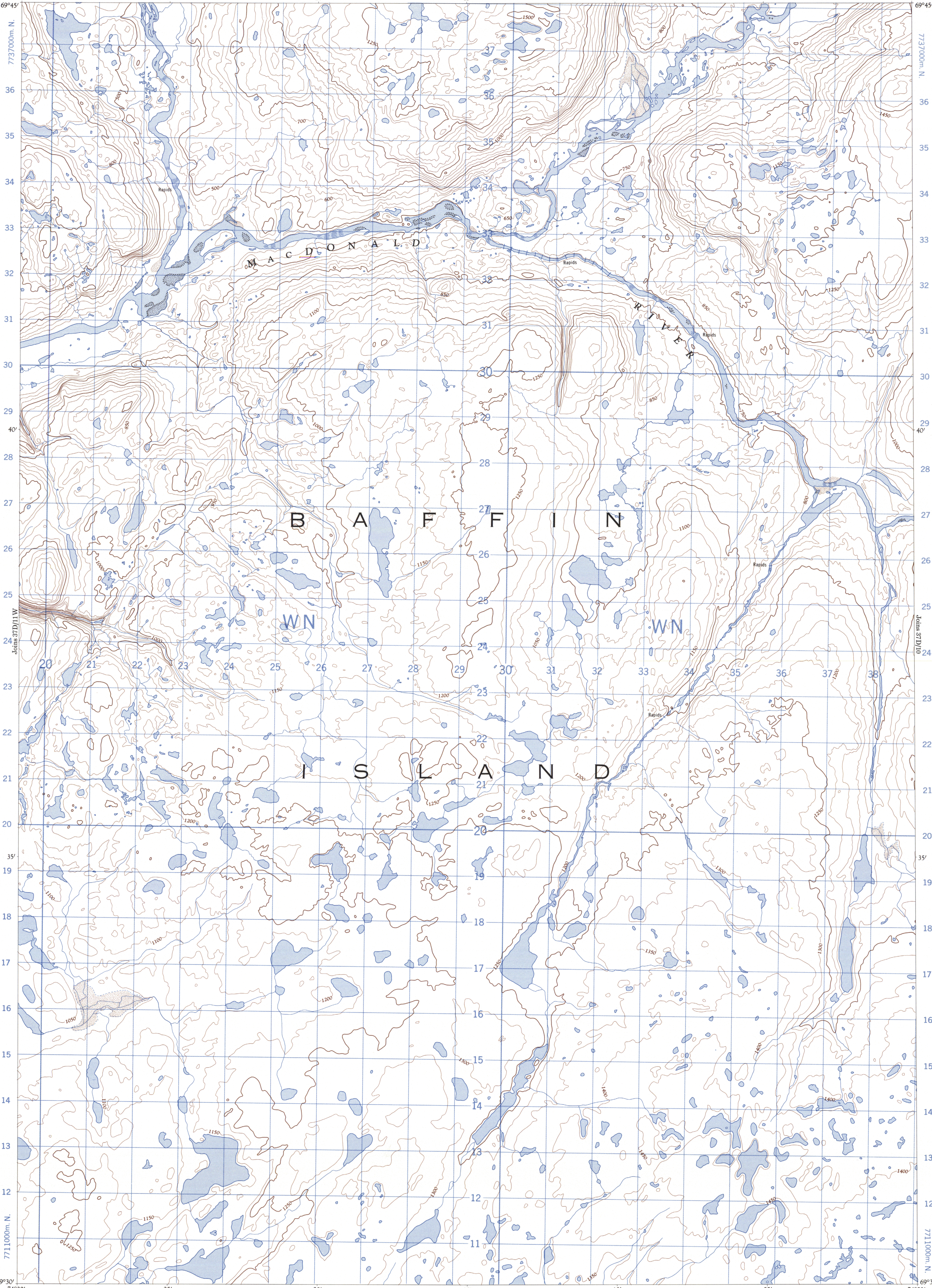
37D/11E 74°30' 20 521000m. E. 22 25' 23 24 1:50,000 25 20' 26 27 28 Joins 37D/14 15' 30 31 32 10' 33 34 35 05' 36 37 538000m. E. 74°00' 37D/11E

CANADA

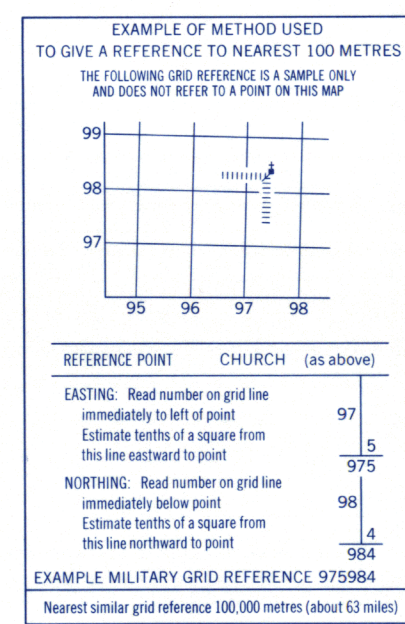
EDITION 1

CARTE PROVISOIRE

Refer to this map as:	37 D/11 E EDITION 1 MCE SERIES A 713
--------------------------	--



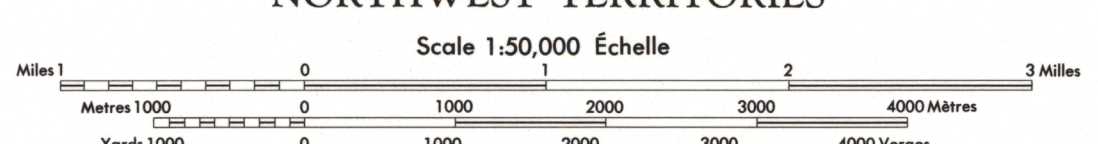
ONE THOUSAND METRE UNIVERSAL TRANSVERSE MERCATOR GRID	
GRID ZONE DESIGNATION	100,000 M. SQUARE IDENTIFICATION
18 W	WN



ZONE 18

Produced, 1967, by the SURVEYS AND MAPPING BRANCH,
DEPARTMENT OF ENERGY, MINES AND RESOURCES,
from aerial photographs taken in 1961. Printed 1968.
Copies may be obtained from the Map Distribution Office,
Department of Energy, Mines and Resources, Ottawa.

The daily change of the North Magnetic Pole causes
the magnetic compass to be very erratic in this area.
La variation diurne du pôle Nord magnétique affole
le compas magnétique dans cette région.



This Provisional Map is equivalent to a standard
map in accuracy of content.
Some names on this map are not yet official.
Corrections or additions are invited by the
Surveys and Mapping Branch.

CONTOUR INTERVAL 50 FEET
Elevations in Feet above Mean Sea Level
North American Datum 1927
Transverse Mercator Projection

Cette carte provisoire équivaut une carte régulière
au point de vue précision de l'information.
Certains noms inscrits sur cette carte ne sont
pas encore officiels. La Direction des levés et
de la cartographie saurait gré au public de lui
signaler corrections et additions.

ÉQUIDISTANCE DES COURBES 50 PIEDS
Élévations en pieds au-dessus du niveau moyen de la mer
Niveau de référence nord-américain 1927
Projection transverse de Mercator

PROVISIONAL MAP
IMPRIMERIE PROVISOIRE