

PROVISIONAL MAP

CANADA

CARTE PROVISOIRE

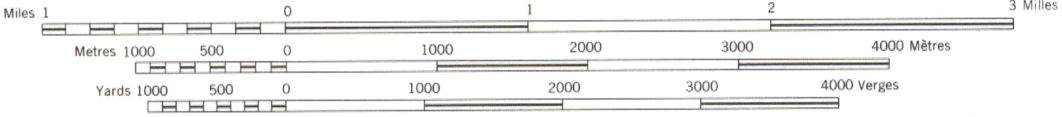


Compiled, 1965, by the MAPPING AND CHARTING ESTABLISHMENT,
DEPARTMENT OF NATIONAL DEFENCE, from aerial photographs taken
in 1957-58. Field surveys 1959. Produced by the SURVEYS AND MAPPING
BRANCH, DEPARTMENT OF ENERGY, MINES AND RESOURCES.
Printed 1966

Copies may be obtained from the Map Distribution Office,
Department of Energy, Mines and Resources, Ottawa.

MAIDEN ISLAND
DISTRICT OF FRANKLIN
NORTHWEST TERRITORIES

SCALE 1:50,000 ÉCHELLE



CONTOUR INTERVAL 50 FEET
Elevations in Feet above Mean Sea Level
North American Datum 1927
Transverse Mercator Projection

Some names on this map are not yet official.
Corrections or additions are invited by the
Surveys and Mapping Branch.
This Provisional Map is equivalent to a standard
map in accuracy of content.

ÉQUIDISTANCE DES COURBES 50 PIEDS
Élévations en pieds au dessus du niveau moyen de la mer
Niveau de référence nord-américain 1927
Projection transverse de Mercator

Certains noms inscrits sur cette carte ne sont
pas encore officiels. La Direction des levés et
de la cartographie saurait gré au public de lui
signaler corrections et additions.

Cette carte provisoire est l'équivalente d'une
carte régulière au point de vue précision de
l'information.

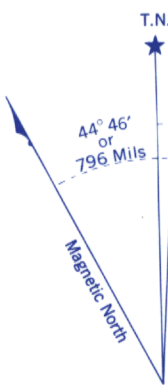
Rédigée en 1965, par le SERVICE DE CARTOGRAPHIE, MINISTÈRE DE LA
DÉFENSE NATIONALE, à partir des photographies aériennes prises en 1957-58.
Levés sur le terrain en 1959. Étendue par la DIRECTION DES LEVÉS ET DE LA
CARTOGRAPHIE, MINISTÈRE DE L'ÉNERGIE, DES MINES ET DES
RESSOURCES. Imprimée en 1966.

Ces cartes sont en vente au Bureau de distribution des cartes,
ministère de l'Énergie, des Mines et des Ressources, Ottawa.

Refer to
this map as:

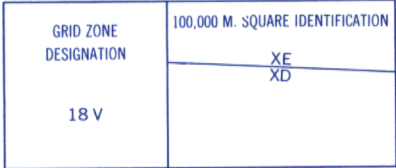
35-1/1
EDITION 1 ASE
SERIES A 761

CONVERSION SCALE FOR ELEVATIONS

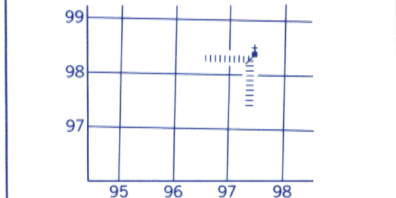


Use diagram only to obtain numerical values.
APPROXIMATE MEAN DECLINATION 1964
FOR CENTRE OF MAP
Annual change decreasing 9.4'

ONE THOUSAND METRE
UNIVERSAL TRANSVERSE MERCATOR GRID



EXAMPLE OF METHOD USED
TO GIVE A REFERENCE TO NEAREST 100 METRES
THE FOLLOWING GRID REFERENCE IS A SAMPLE ONLY
AND DOES NOT REFER TO A POINT ON THIS MAP



REFERENCE POINT		CHURCH (as above)
EASTING:	Read number on grid line immediately to left of point	97
	Estimate tenths of a square from this line eastward to point	5
NORTHING:	Read number on grid line immediately below point	97.5
	Estimate tenths of a square from this line northward to point	4

EXAMPLE MILITARY GRID REFERENCE: 975984
Nearest similar grid reference 100,000 metres (about 63 miles)

ZONE 18
BROWN NUMBERED TICKS INDICATE
THE 1000 METRE U.T.M. GRID
ZONE 19