





ROAD, HARD SURFACE, ALL WEATHER ⑫


ROAD, LOOSE SURFACE


CART TRACK, WINTER ROAD


TRAIL, CUT LINE, PORTAGE


BUILT-UP AREA 


RAILWAY, SIDING, STATION, STOP 


BRIDGE 


SEAPLANE BASE, ANCHORAGE 


HOUSE, BARN 


CHURCH, SCHOOL 


POST OFFICE 


TOWER, FIRE, RADIO 


WELL: OIL, GAS 


TANK: OIL, GASOLINE, WATER 


POWER TRANSMISSION LINE 


MINE 


CUTTING, EMBANKMENT 


GRAVEL PIT 


INTERNATIONAL, PROVINCIAL
BOUNDARY WITH MONUMENT 


COUNTRY, DISTRICT BOUNDARY 


TOWNSHIP, PARISH BOUNDARY 


DLS TOWNSHIP CORNER, SURVEYED, UNSURVEYED 


DLS SECTION CORNERS 


MUNICIPALITY BOUNDARY 


RESERVE, PARK, ETC. BOUNDARY 


HORIZONTAL SURVEY POINT 


BENCH MARK WITH ELEVATION 


SPOT ELEVATION, PRECISE: LAND, WATER 


STREAM, SHORELINE INDEFINITE 


DIRECTION OF FLOW 


LAKE, INTERMITTENT LAKE, PONDS 


FLOODED LAND 


MARSH, SWAMP, WOODED 


DRY RIVER BED WITH CHANNELS 


STRING BOG 


TUNDRA, LAKES IN TUNDRA, POLYGONS 


RAPIDS, FALLS, RAPIDS 


FORESHORE FLATS, SAND IN WATER 


ROCK 


DAM 


WHARF 


DITCH 


CONTOURS 


APPROXIMATE CONTOURS 


DEPRESSION CONTOUR 


SPOT ELEVATION, APPROXIMATE: LAND, WATER 

ESKER 

SAND, SAND DUNES 

PALSA BOG 

WOODED AREA, FOREST 

CLEARED AREA 

PHOTOGRAPHY COMPILATION		PHOTOGRAPHIE RESTITUTION	
197	A-14686	8/55	204
69	A-15298	7/56	76
24	A-15422	8/56	18
27	A-15365	8/56	21
157	A-15294	7/56	163

GRID ZONE DESIGNATION DÉSIGNATION DE LA ZONE DU QUADRILLAGE : 18 V	100,000 M. SQUARE IDENTIFICATION IDENTIFICATION DU CARRÉ DE 100,000 M. <div style="border: 1px solid black; width: 100px; height: 100px; display: flex; align-items: center; justify-content: center; margin: 0 auto;"> XA </div>
--	--

[illegible]

34 P/10	34 P/9	24 M/12
34 P/7	34 P/8	24 M/5
34 P/2	34 P/1	24 M/4

ONE THOUSAND METRE
UNIVERSAL TRANSVERSE MERCATOR GRID
ZONE 18
QUADRILLAGE DE MILLE MÈTRES
UNIVERSEL TRANSVERSE DE MERCATOR

The 1979 MAGNETIC BEARING is 35°08' (625 mils)
WEST of GRID NORTH.
ANNUAL CHANGE DECREASING 12.6'
GRID NORTH is 2°22' (42 mils) EAST of TRUE NORTH
for centre of map.
Le REPERE MAGNÉTIQUE en 1979 est à 35°08' (625 mils)
OUEST du NORD DU QUADRILLAGE.
VARIATION ANNUELLE DÉCROISSANTE 12.6'
NORD DU QUADRILLAGE est 2°22' (42 mils) à l'est du
NORD GÉOGRAPHIQUE au centre de la carte.

NOTE: GRID TICKS WITH NUMBERS IN BRACKETS
OR WITHOUT NUMBERS INDICATE THE
1000 METRE U.T.M. GRID
ZONE 19

NOTER: LES TRAITS NUMÉROTÉS ENTRE PARENTHÈSES
OU SANS NUMÉRO INDICQUENT
LE QUADRILLAGE DE 1000 MÈTRES U.T.M.

CONVERSION SCALE FOR ELEVATIONS
ÉCHELLE DE CONVERSION DES ÉLEVATIONS

The image shows a horizontal conversion scale. The top scale is labeled 'Mètres' at both ends and has major tick marks at 0, 50, 100, 150, 200, 250, and 300. The bottom scale is labeled 'Feet' at both ends and has major tick marks at 0, 100, 200, 300, 400, 500, 600, 700, 800, 900, and 1000. The scales are aligned such that 0 meters corresponds to 0 feet, 50 meters to 150 feet, 100 meters to 300 feet, 150 meters to 450 feet, 200 meters to 600 feet, 250 meters to 750 feet, and 300 meters to 900 feet.

LAC CIAUNAUX
34 P/8
EDITION 1

PRODUCED BY THE SURVEYS AND MAPPING BRANCH,
DEPARTMENT OF ENERGY, MINES AND RESOURCES,
OTTAWA, 1979. INFORMATION CURRENT AS OF 1955.

COPIES MAY BE OBTAINED FROM THE CANADA MAP OFFICE,
DEPARTMENT OF ENERGY, MINES AND RESOURCES, OTTAWA
OR YOUR NEAREST MAP DEALER.

ELEVATIONS IN METRES ABOVE MEAN SEA LEVEL
CONTOUR INTERVAL 10 METRES
 NORTH AMERICAN DATUM 1927
 TRANSVERSE MERCATOR PROJECTION

LAC CIAUNAU
TERRITOIRE DU NOUVEAU-QUÉBEC
QUÉBEC

ÉLÉVATIONS EN MÈTRES AU-DESSUS DU NIVEAU MOYEN DE LA MER
ÉQUIDISTANCE DES COURBES 10 MÈTRES
SYSTÈME DE RÉFÉRENCE GÉODÉSIQUE NORD-AMÉRICAIN 1927
PROJECTION TRANSVERSE DE MERCATOR

ÉTABLI PAR LA DIRECTION DES LÈVÉS ET DE LA CARTOGRAPHIE, MINISTÈRE DE L'ÉNERGIE, DES MINES ET DES RESSOURCES, OTTAWA, EN 1979. RENSEIGNEMENTS À JOUR EN 1959.

CES CARTES SONT EN VENTE AU BUREAU DES CARTES DU CANADA, MINISTÈRE DE L'ÉNERGIE, DES MINES ET DES RESSOURCES, OTTAWA, OU CHEZ LE VENDEUR LE PLUS PRÈS.

© 1979, SA MAJESTÉ LA REINE DU CHEF DU CANADA.
MINISTÈRE DE L'ÉNERGIE, DES MINES ET DES RESSOURCES.

ON PEUT OBTENIR DES RENSEIGNEMENTS SUR LE LIEU
ET L'ALTITUDE EXACTE DES REPÈRES DE NIVELLEMENT
EN ÉCRIVANT AUX LEVÉS GÉODÉSIQUES, DIRECTION DES
LEVÉS ET DE LA CARTOGRAPHIE, OTTAWA.

INFORMATION CONCERNING LOCATION AND PRECISE ELEVATION OF BENCH MARKS CAN BE OBTAINED BY WRITING TO THE GEODETIC SURVEY, SURVEYS AND MAPPING BRANCH, OTTAWA.

**PROVISIONAL PRINT
IMPRESSION PROVISOIRE**