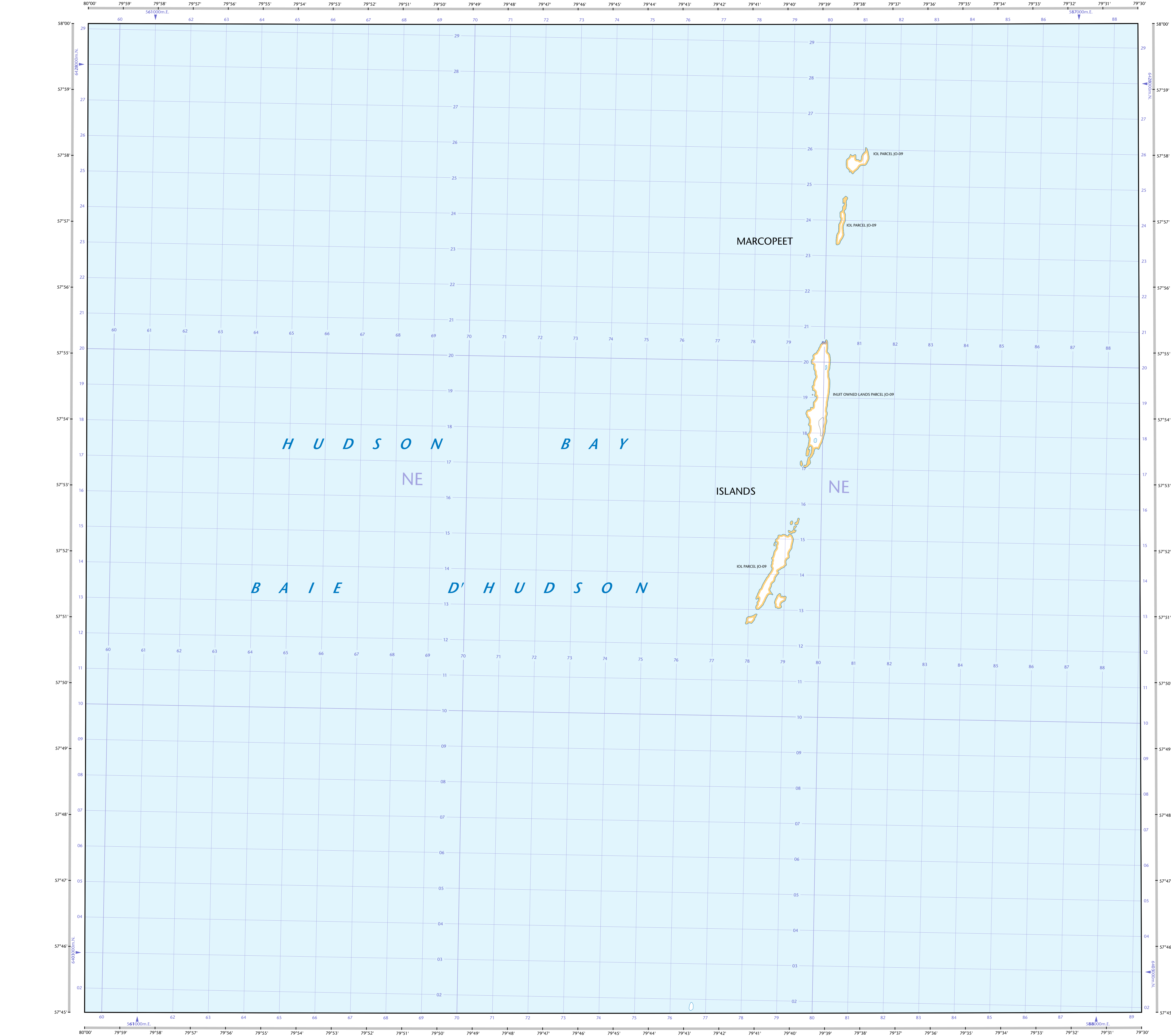

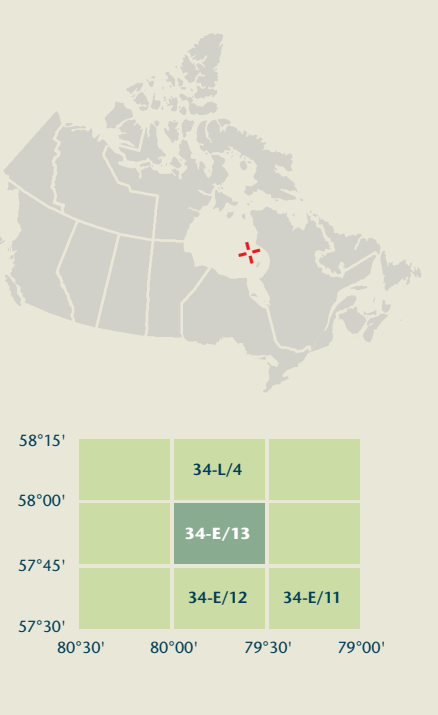


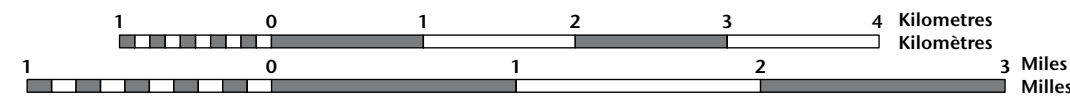
MARCOPEET ISLANDS

Nunavut



MARCOPEET ISLANDS

Nunavut



1 centimetre on the map represents 500 metres on the ground / 1 centimètre sur la carte représente 500 mètres au sol

Use diagram only to obtain numeric values / Utilisez le diagramme que pour obtenir les valeurs numériques

17°47' (310 mls) / 17°47' (310 milles)

100 000 metre Square / 100 000 mètres carrés

Transverse Mercator Projection / Projection transverse de Mercator

Zone 17 / Zone 17

Grid Zone Designation / Désignation de la zone de quadrillage

17°47' (310 mls) / 17°47' (310 milles)

100 000 metre Square / 100 000 mètres carrés

Transverse Mercator Projection / Projection transverse de Mercator

Zone 17 / Zone 17

Grid Zone Designation / Désignation de la zone de quadrillage

17°47' (310 mls) / 17°47' (310 milles)

100 000 metre Square / 100 000 mètres carrés

Transverse Mercator Projection / Projection transverse de Mercator

Produced on February 23, 2011, by the Centre for Topographic Information, Natural Resources Canada.

Map content validity dates / Dates de validité du contenu de la carte

For corrections, additions or comments concerning the content of this map, please contact Natural Resources Canada at: topo.maps@NRCan.gc.ca

Consultez les métadonnées détaillées sur: <http://GeoGratis.gc.ca>

For magnetic declination information, visit: <http://gc.mnrcan.gc.ca/geomag>

For magnetic declination information, visit: <http://gc.mnrcan.gc.ca/geomag>

For magnetic declination information, visit: <http://gc.mnrcan.gc.ca/geomag>

For magnetic declination information, visit: <http://gc.mnrcan.gc.ca/geomag>

For magnetic declination information, visit: <http://gc.mnrcan.gc.ca/geomag>

For magnetic declination information, visit: <http://gc.mnrcan.gc.ca/geomag>

For magnetic declination information, visit: <http://gc.mnrcan.gc.ca/geomag>

This map is not to be used for air or marine navigation.

This map is not to be used for air or marine navigation.

This map is not to be used for air or marine navigation.

This map is not to be used for air or marine navigation.

This map is not to be used for air or marine navigation.

This map is not to be used for air or marine navigation.