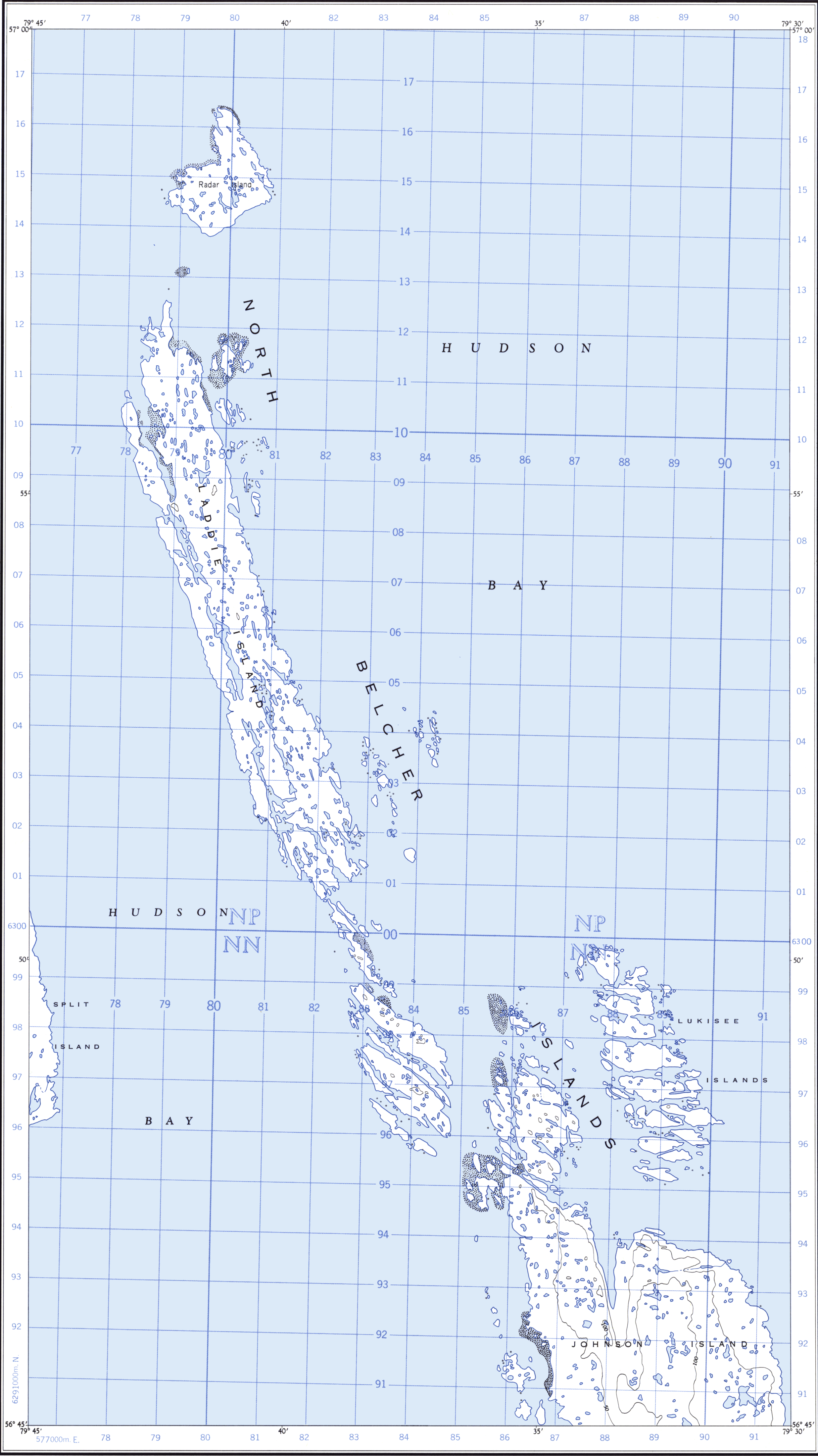


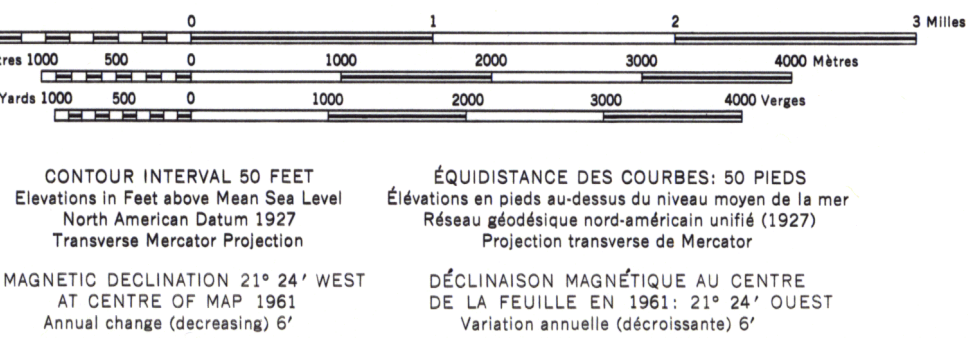
Refer to
this map as:
34 D / 13 E
EDITION 1 ASE
SERIES A 733



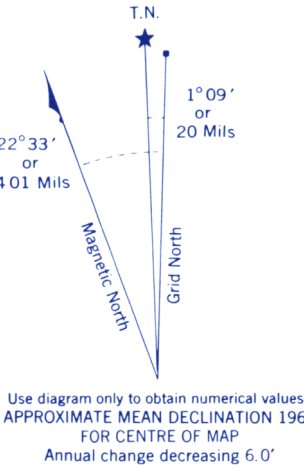
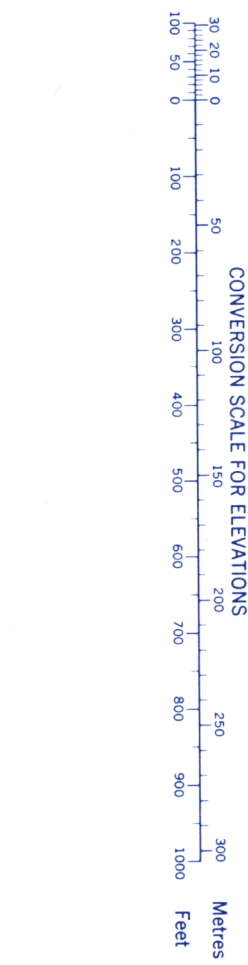
Produced and printed by the SURVEYS AND MAPPING
BRANCH, DEPARTMENT OF MINES AND TECHNICAL
SURVEYS, 1961, from air photographs taken in 1957.
Copies may be obtained from the Map Distribution Office,
Department of Mines and Technical Surveys, Ottawa.

NORTH BELCHER ISLANDS
DISTRICT OF KEEWATIN
NORTHWEST TERRITORIES

SCALE 1:50,000 ÉCHELLE



Établi et imprimé par la DIRECTION DES LEVÉS ET DE
LA CARTOGRAPHIE, MINISTÈRE DES MINES ET DES
RELEVÉS TECHNIQUES en 1961, d'après les photographies
aériennes prises en 1957.
Ces cartes sont en vente au Bureau de distribution des cartes,
ministère des Mines et des Relevés techniques, Ottawa.



GRID ZONE DESIGNATION	100,000 M. SQUARE IDENTIFICATION
17 V	<div><div>NP</div><div>NN</div></div> 630
TO GIVE A REFERENCE TO NEAREST 100 METRES	
EXAMPLE: ROCK	
EASTING: Read number on grid line immediately to left of point Estimate tenths of a square from this line eastward to point.	82 9
NORTHING: Read number on grid line immediately below point Estimate tenths of a square from this line northward to point.	829 01 2
MILITARY GRID REFERENCE: 829012	
Nearest similar grid reference 100,000 metres (about 63 miles)	

ONE THOUSAND METRE
UNIVERSAL TRANSVERSE MERCATOR GRID
ZONE 17

Roads:
all weather..... toute saison.....
dry weather..... période sèche.....
cart track..... de terre.....
trail or portage..... sentier ou portage.....
Railway, normal gauge, single track.....
Power transmission line.....
Mine or Open cut.....
Horizontal control point, with elevation.....
Bench mark, with elevation.....

Building..... Bâtiment.....
School..... École.....
Church..... Église.....
Lighthouse..... Phare.....
River with bridge.....
Stream, intermittent or dry.....
Lake intermittent, indefinite.....
Marsh or Swamp.....
Depression contours.....
Barn..... Grange.....
Post Office..... Bureau de poste.....
Cemetery..... Cimetière.....

The nomenclature on this map has not been submitted to
the Canadian Board on Geographical Names and may be
subject to revision. Information on names is invited by the
Surveys and Mapping Branch.

La nomenclature de la présente carte n'a pas été soumise
à la Commission canadienne des noms géographiques et,
par conséquent, elle pourrait faire l'objet d'une révision.
Tous renseignements sur les noms seront bien accueillis
par la Direction des levés et de la cartographie.

NATIONAL TOPOGRAPHIC SYSTEM
SYSTÈME DE RÉFÉRENCE CARTOGRAPHIQUE NATIONAL