

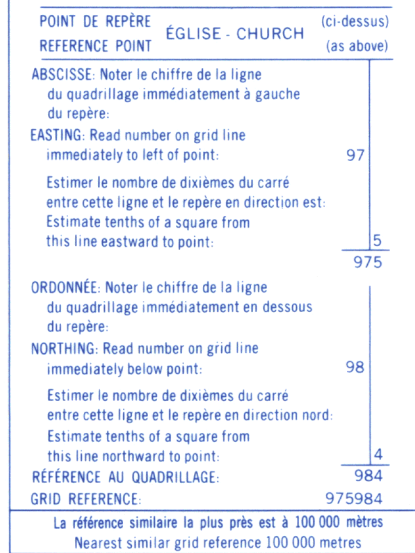


Use diagram only to obtain numerical values
APPROXIMATE MEAN DECLINATION 1989
FOR CENTRE OF MAP
Annual change increasing 0.2'

DESIGNATION DE LA ZONE DU QUADRILLAGE GRID ZONE DESIGNATION 18U	IDENTIFICATION DU CARRÉ DE 100 000 m 100 000 m SQUARE IDENTIFICATION 
---	---



LAC BOISROBERT
32 N/11