

PRODUCED BY THE CENTRE FOR TOPOGRAPHIC INFORMATION  
NATURAL RESOURCES CANADA, INFORMATION CURRENT AS OF  
1996. ROAD NETWORK, BENCH MARKS, HORIZONTAL SURVEY MONUMENTS AND  
CURRENT AS OF 1996. PUBLISHED 1996.

© 1999, HER MAJESTY THE QUEEN IN RIGHT OF CANADA.

**SOURCES:**

Geodetic Survey Division  
Bench marks, horizontal survey monuments and  
coordinate conversion

Roads: hard surface, hard surface, loose or stabilized surface, all weather, loose surfaces, dry weather, dirt/gravel/rock road, vehicle track, trail, cut line or portage	Roads: revêtement dur, revêtement dur, gravier, aggloméré, toute saison, de gravier, temps sec, quadrillé, non classé, chemin de terre, sentier, percée ou portage	Contour interval 10 metres Elevations in metres above Mean Sea Level	Contour interval 10 metres Elevations in metres above Mean Sea Level
---	---	---	---

FOR COMPLETE REFERENCE SEE REVERSE SIDE

FOR A LIST OF COMPLETE SETS OF DATA, SEE REVERSE SIDE

**BATH**  
CANADA UNITED STATES OF AMERICA  
CANADA ÉTATS-UNIS D'AMÉRIQUE

Scale 1:50 000 Echelle

Kilometres 1 0 1 2 3 4 Kilomètres  
Miles 1 0 1 2 3 Miles

**CONVERSION TABLE FOR ELEVATIONS**  
Metres 30 20 10 0 50 100  
Feet 100 50 0 100 200 300

**ÉCHELLE DE CONVERSION DES ALTITUDES**  
Mètres 30 20 10 0 50 100  
Pieds 100 50 0 100 200 300

**CONTOUR INTERVAL 10 METRES**  
Elevations in metres above Mean Sea Level

**PROJECTION TRANSVERSE DE MERIDIEN**  
North American Datum 1983

**CONTOUR INTERVAL 10 METRES**  
Elevations in metres above Mean Sea Level

**PROJECTION TRANSVERSE DE MERIDIEN**  
North American Datum 1983

**CONTOUR INTERVAL 10 METRES**  
Elevations in metres above Mean Sea Level

**PROJECTION TRANSVERSE DE MERIDIEN**  
North American Datum 1983

**SOURCES:**

Division des levés géodésiques  
Réseaux de nivellement, bornes altimétriques  
et conversion de coordonnées

ÉTABLI PAR LE CENTRE D'INFORMATION TOPOGRAPHIQUE  
RESSOURCES NATURELLES CANADA, RENSEIGNEMENTS À JOUR  
EN 1996. RÉSEAU ROUTIER, LIMITES ET TOPOGRAPHIE À JOUR EN  
1996. PUBLIÉE EN 1996.

© 1999, SA MAJESTÉ LA REINE DU CHEF DU CANADA.

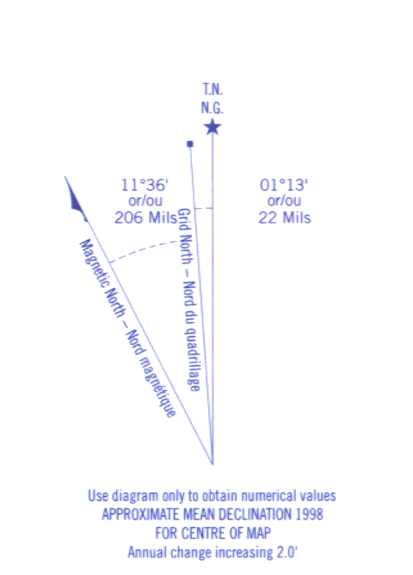
POUR TOUT COMMENTAIRE OU TOUTE QUESTION CONCERNANT  
LES CARTES, S.V.P. TÉLÉPHONER AU 1-800-465-6277.

POUR TOUTE QUESTION CONCERNANT LES DONNÉES  
NUMÉRIQUES, PRIÈRE DE TÉLÉPHONER AU 1-800-461-2638.

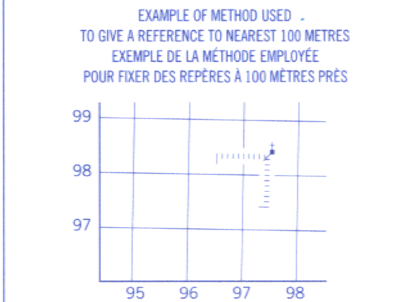
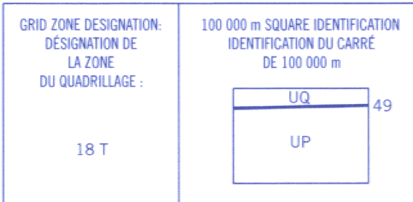
**31 C/2**  
EDITION 8 ÉDITION

Military users,  
refer to this map as:  
RÉFÉRENCE DE CETTE CARTE  
POUR USAGE MILITAIRE:

SERIES A 751  
MAP 31 C/2  
ÉDITION 8 MCE, ÉDITION



ONE THOUSAND METRE  
UNIVERSAL TRANSVERSE MERCATOR GRID  
ZONE 18  
QUADRILLAGE UNIVERSEL TRANSVERSE DE MERIDIEN  
DE MILLE MÈTRES



REFERENCE POINT: CHURCH - ÉGLISE  
POINT DE RÉFÉRENCE: ÉGLISE

EASTING: Road number on grid line  
immediately to left of point  
NORTHING: Note to north of the line  
of quadrillage immediately to left of  
the point

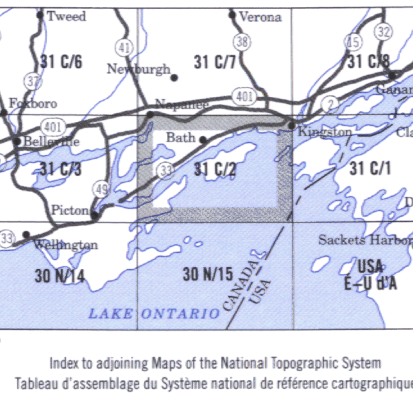
Estimate bearing of a square from  
this line northeast to point  
Estimate the number of squares to the point  
between this line and the square in direction east

NORTHING: Road number on grid line  
immediately below point  
EASTING: Note to north of the line  
of quadrillage immediately to left of  
the point


Estimate bearing of a square from  
this line northeast to point  
Estimate the number of squares to the point  
between this line and the square in direction east

GRID REFERENCE  
RÉFÉRENCE AU QUADRILLAGE

Mean value for reference 100 000 metres  
La référence moyenne pour une 100 000 mètres



LOCAL DEALER  
DÉTAILLANT LOCAL



**BATH**  
31 C/2  
SCALE 1:50 000 ÉCHELLE

